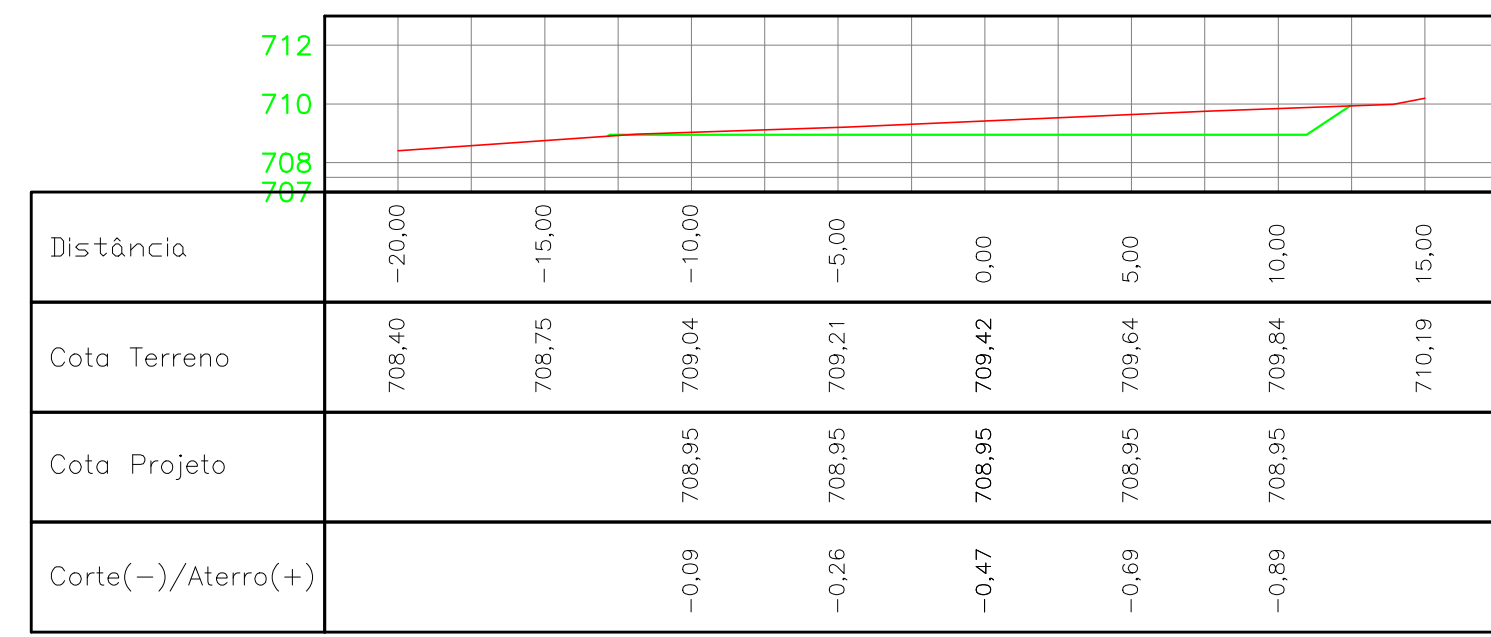
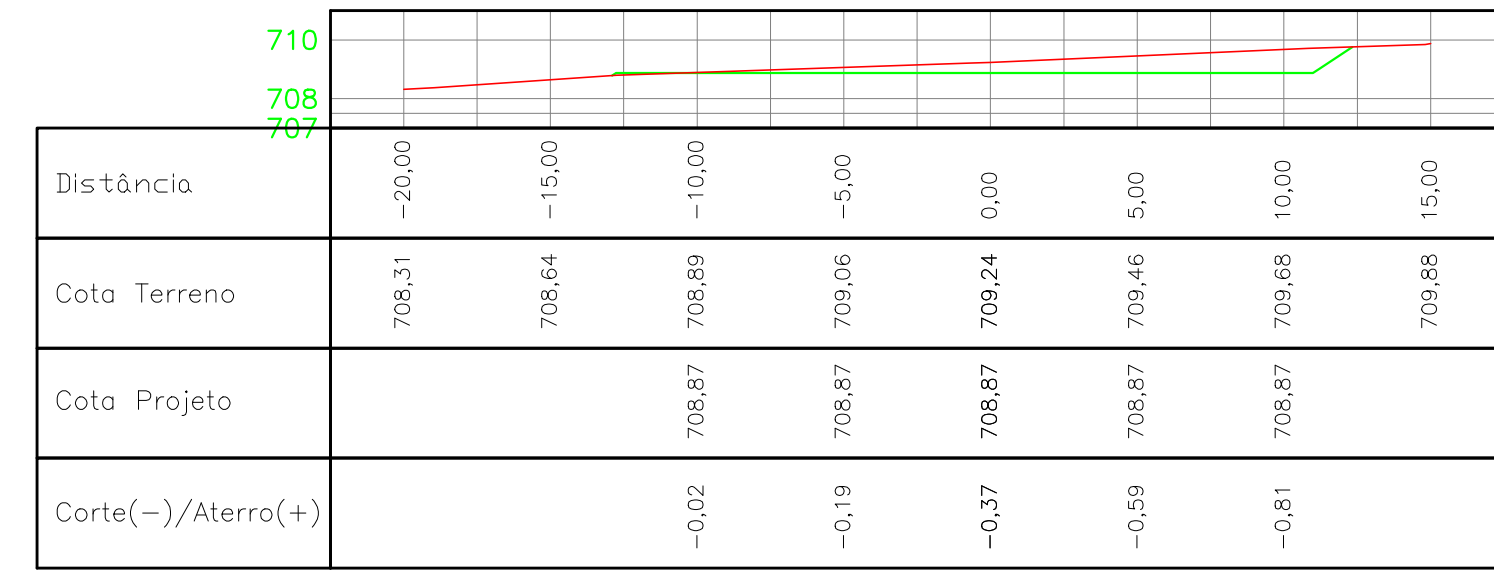


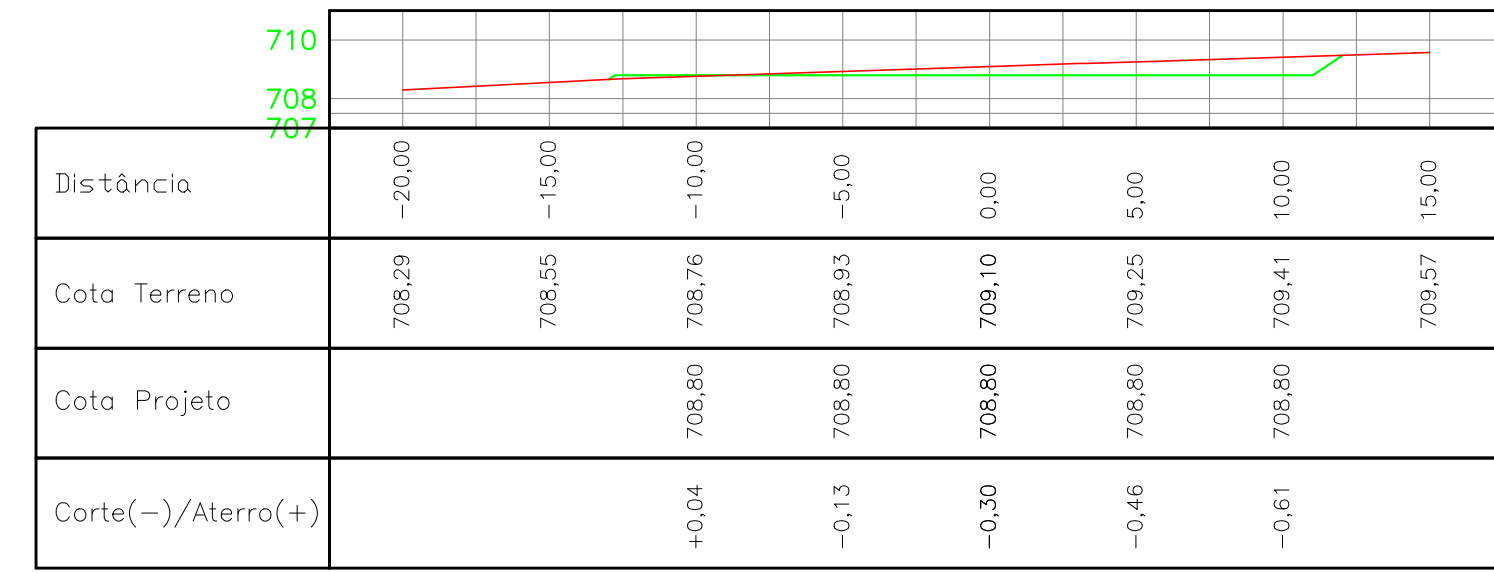
Eixo Longitudinal 2-Seção 16+10,00



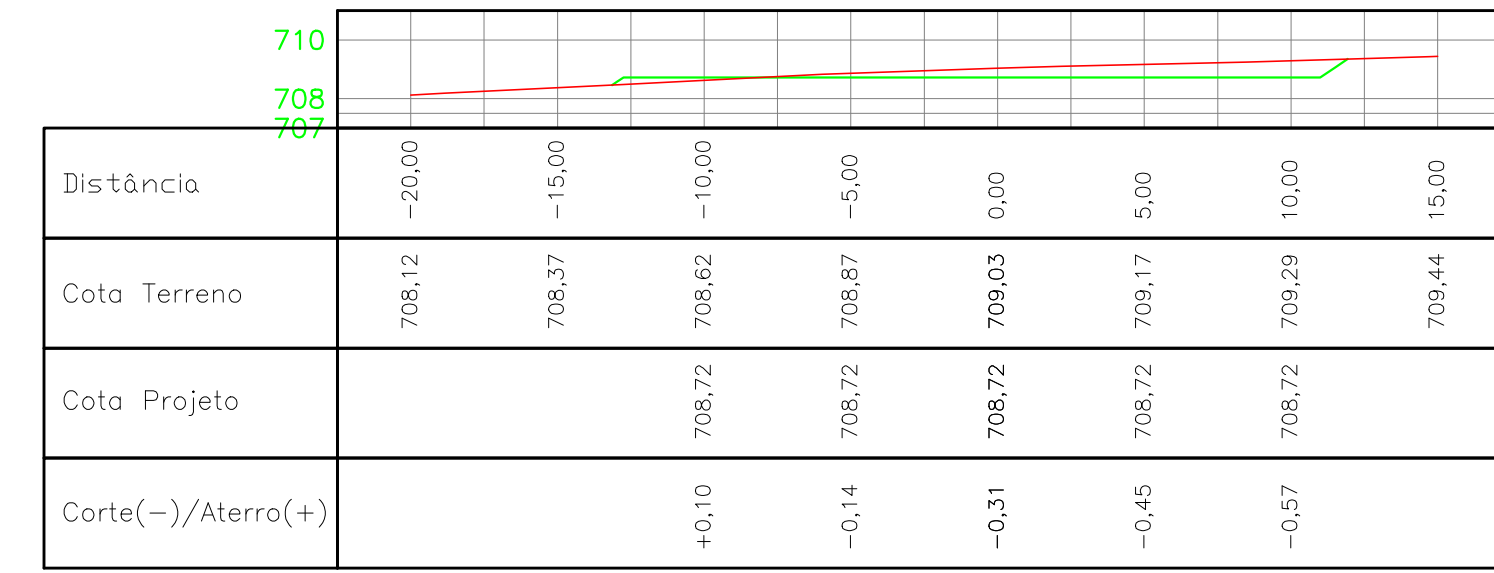
Eixo Longitudinal 2-Seção 17+0,00



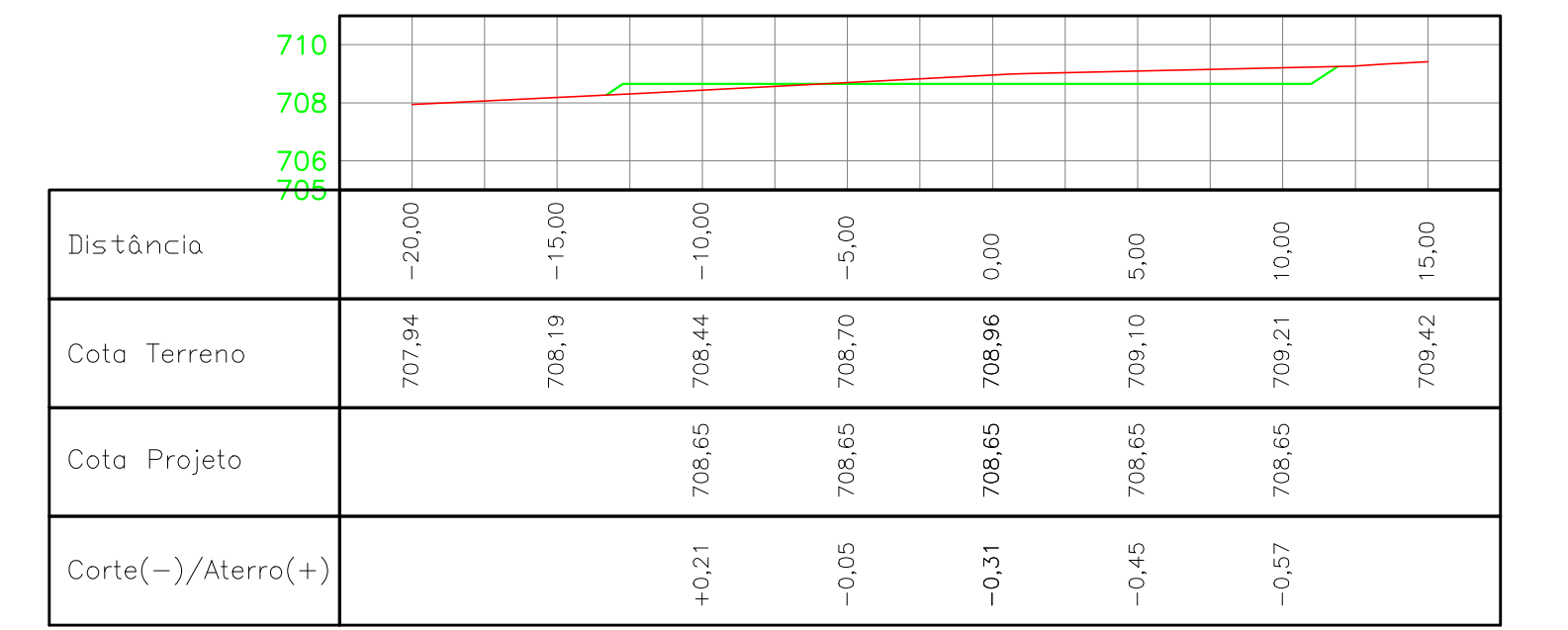
Eixo Longitudinal 2-Seção 17+10,00



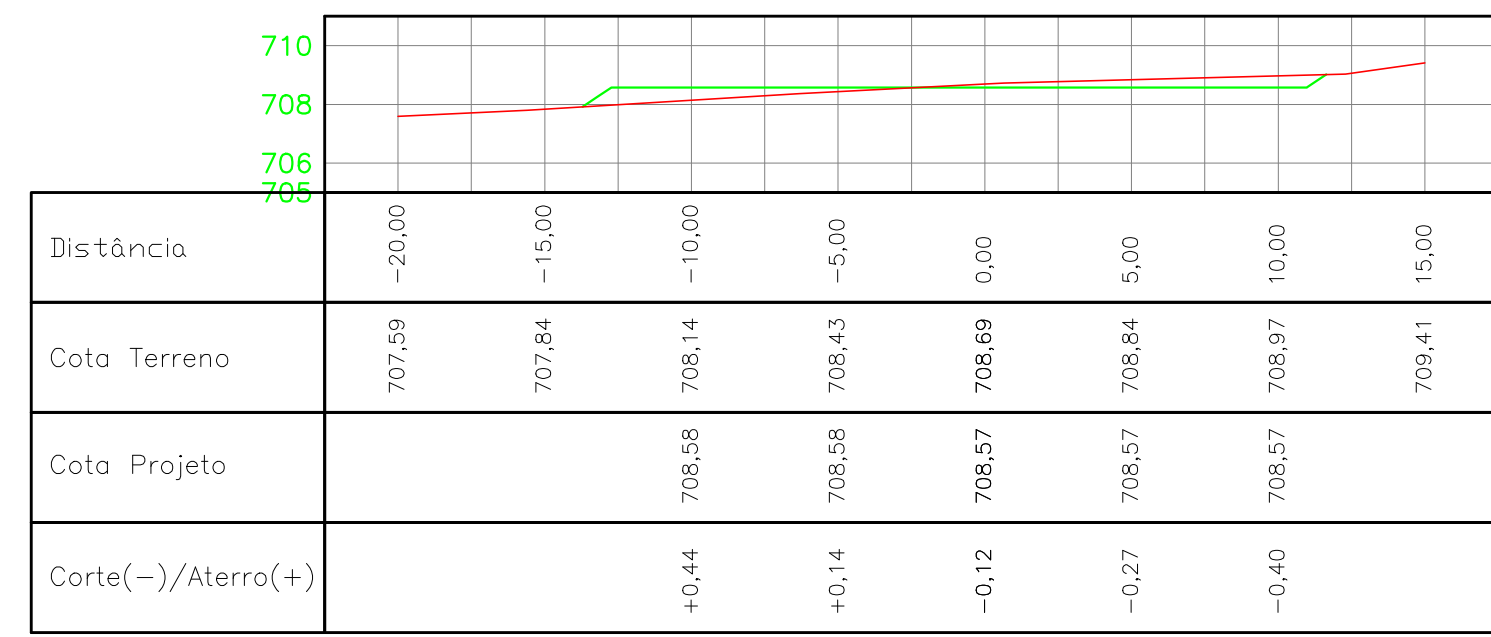
Eixo Longitudinal 2-Seção 18+0,00



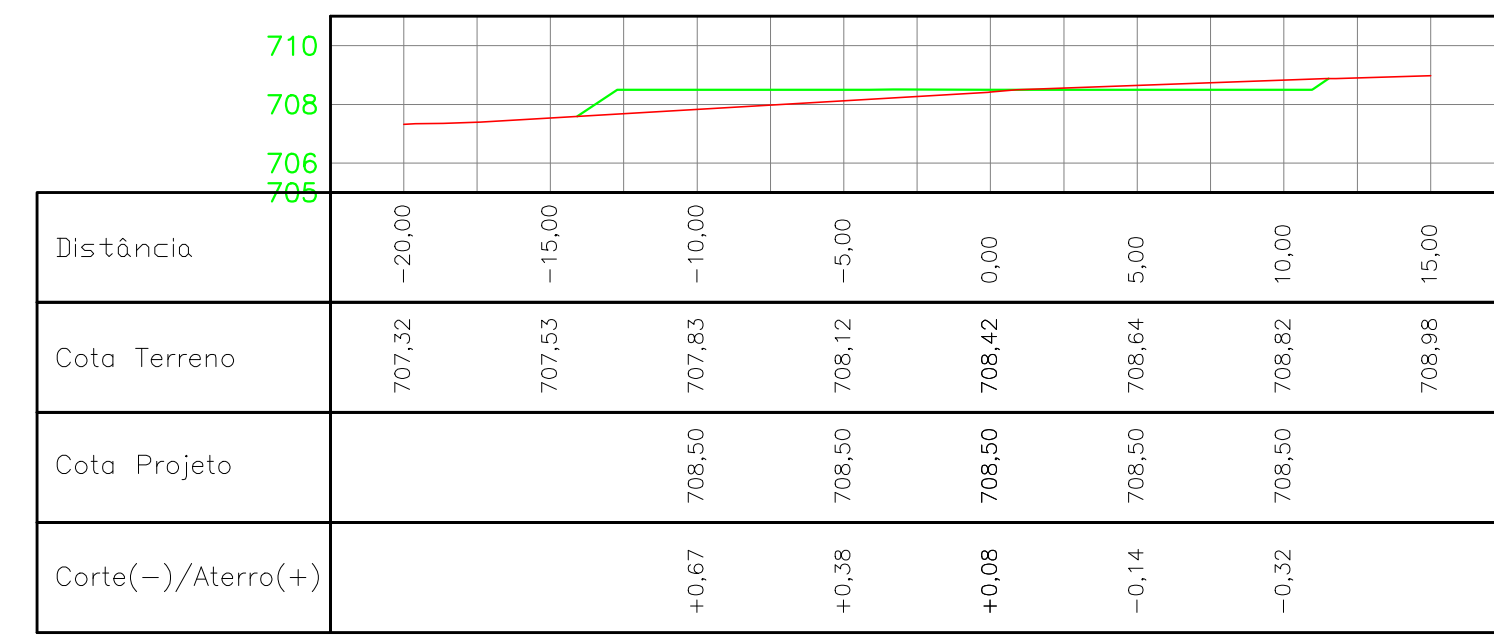
Eixo Longitudinal 2-Seção 18+10,00



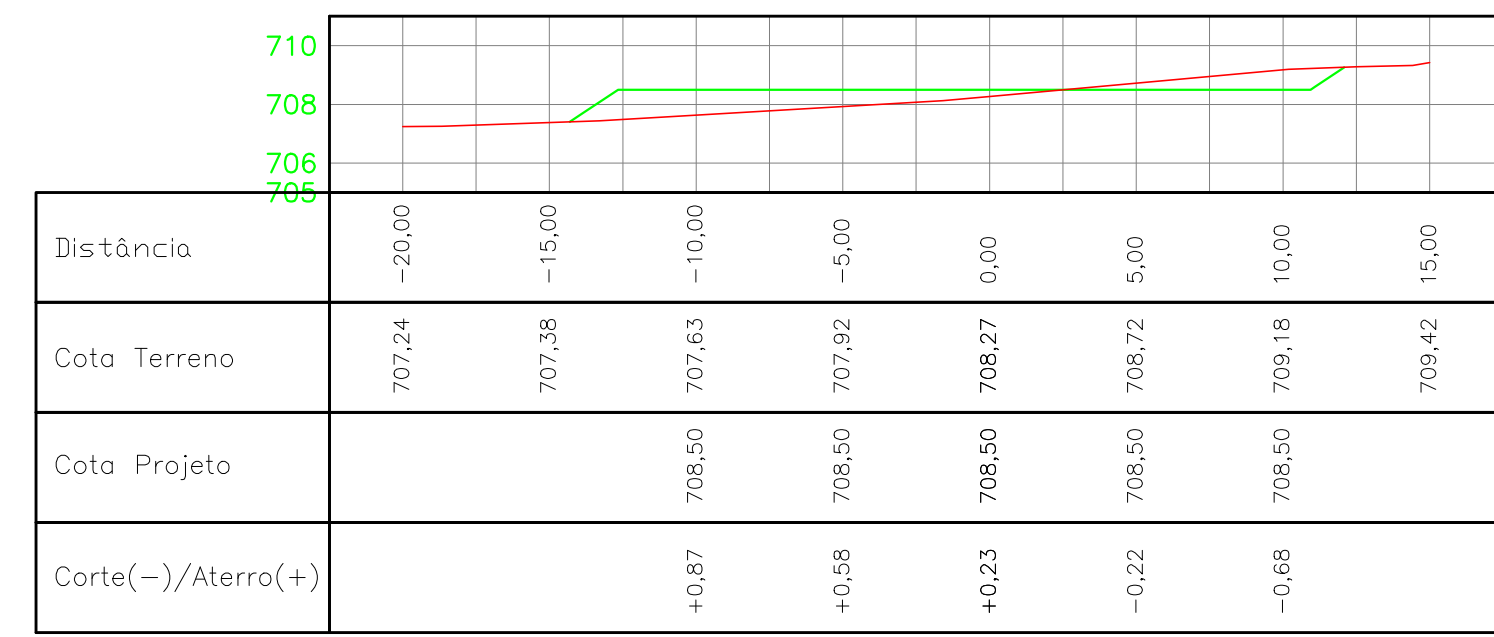
Eixo Longitudinal 2-Seção 19+0,00



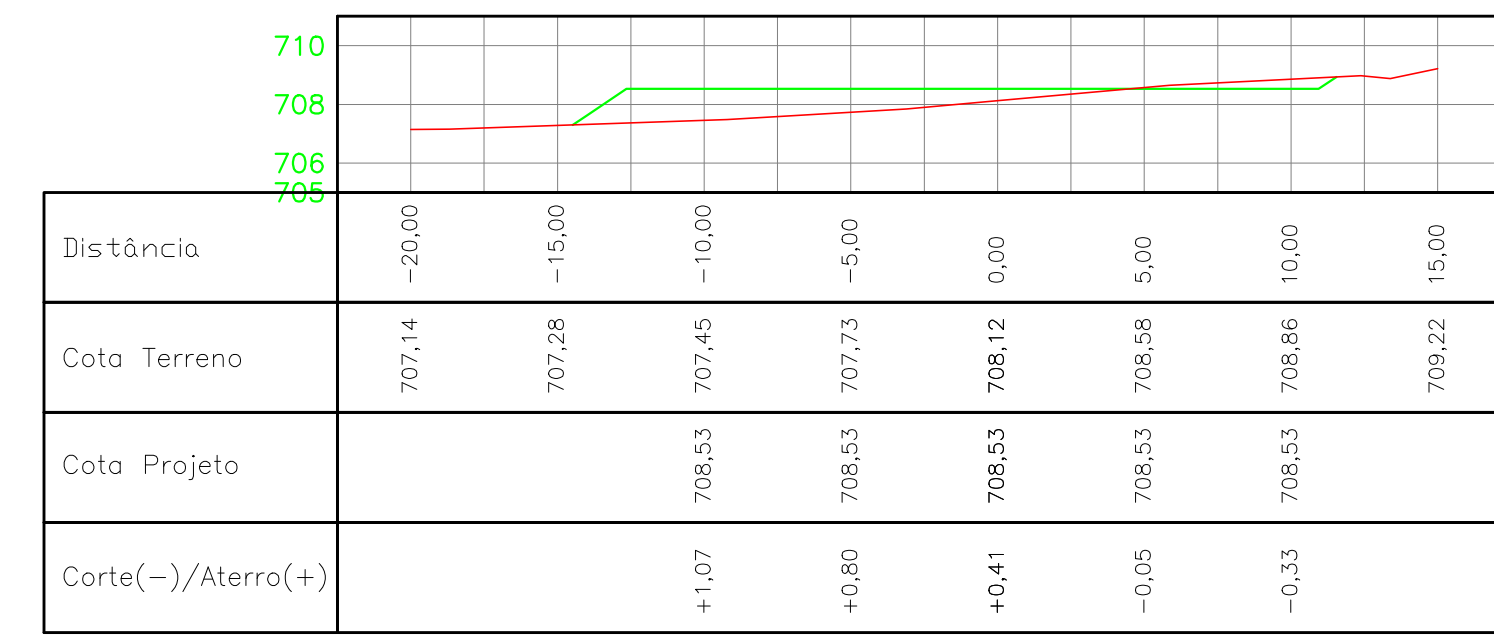
Eixo Longitudinal 2-Seção 19+10,00



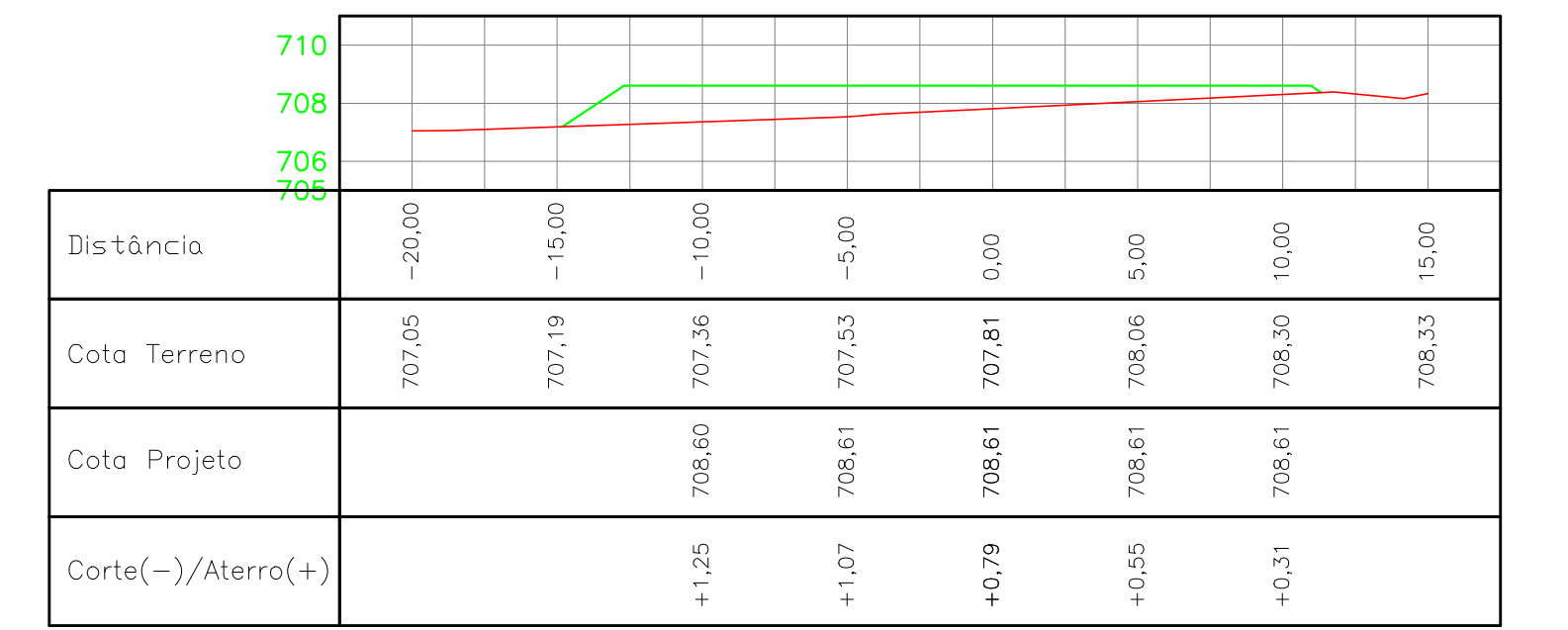
Eixo Longitudinal 2-Seção 20+0,00



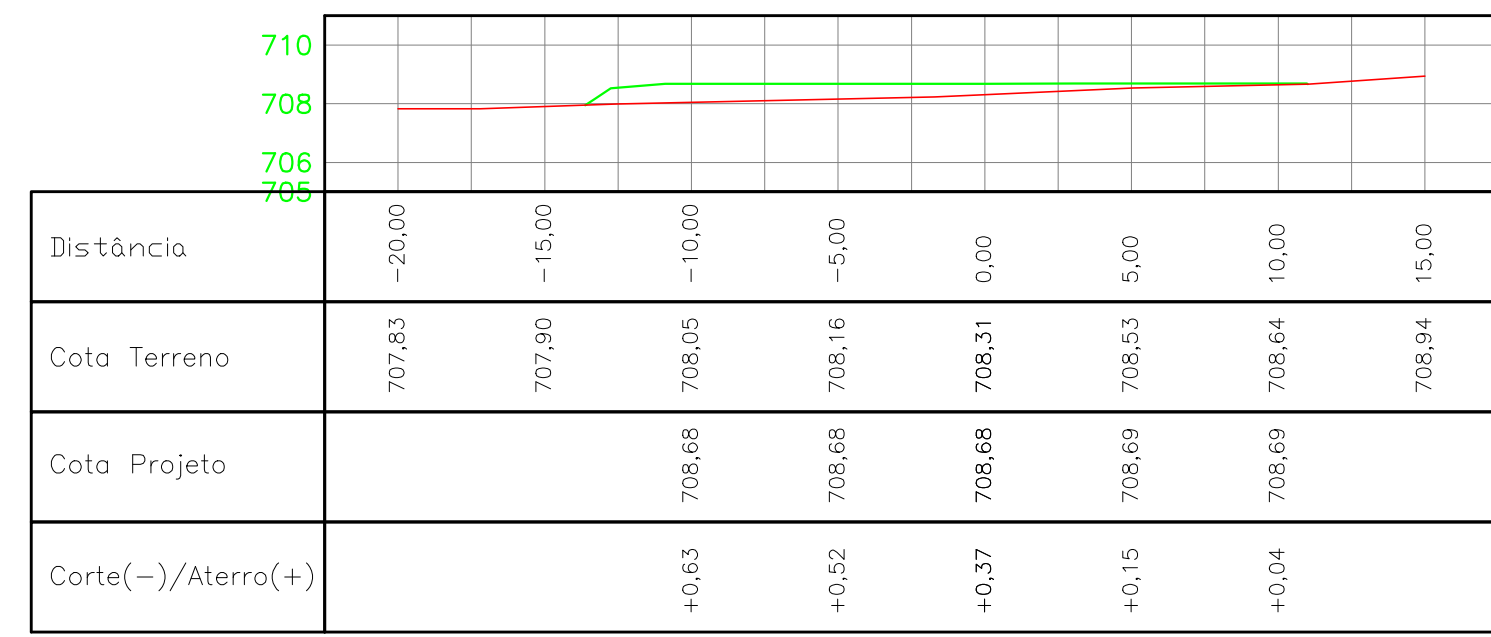
Eixo Longitudinal 2-Seção 20+10,00



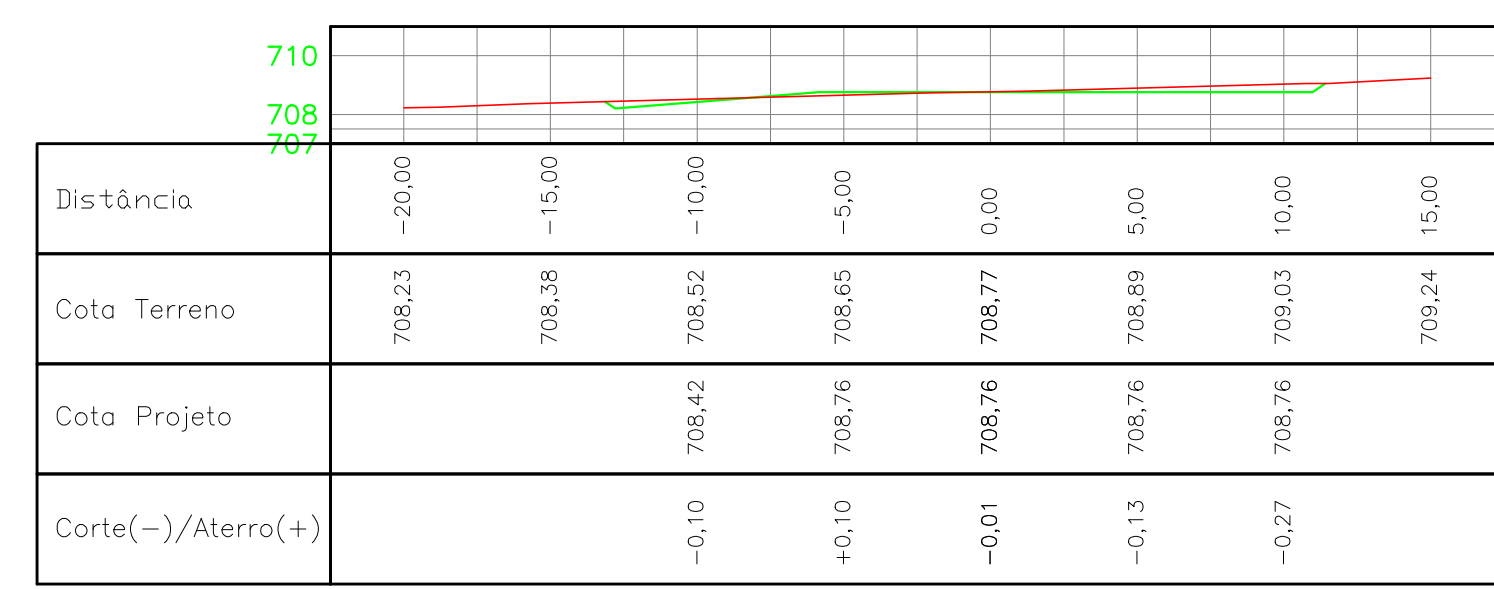
Eixo Longitudinal 2-Seção 21+0,00



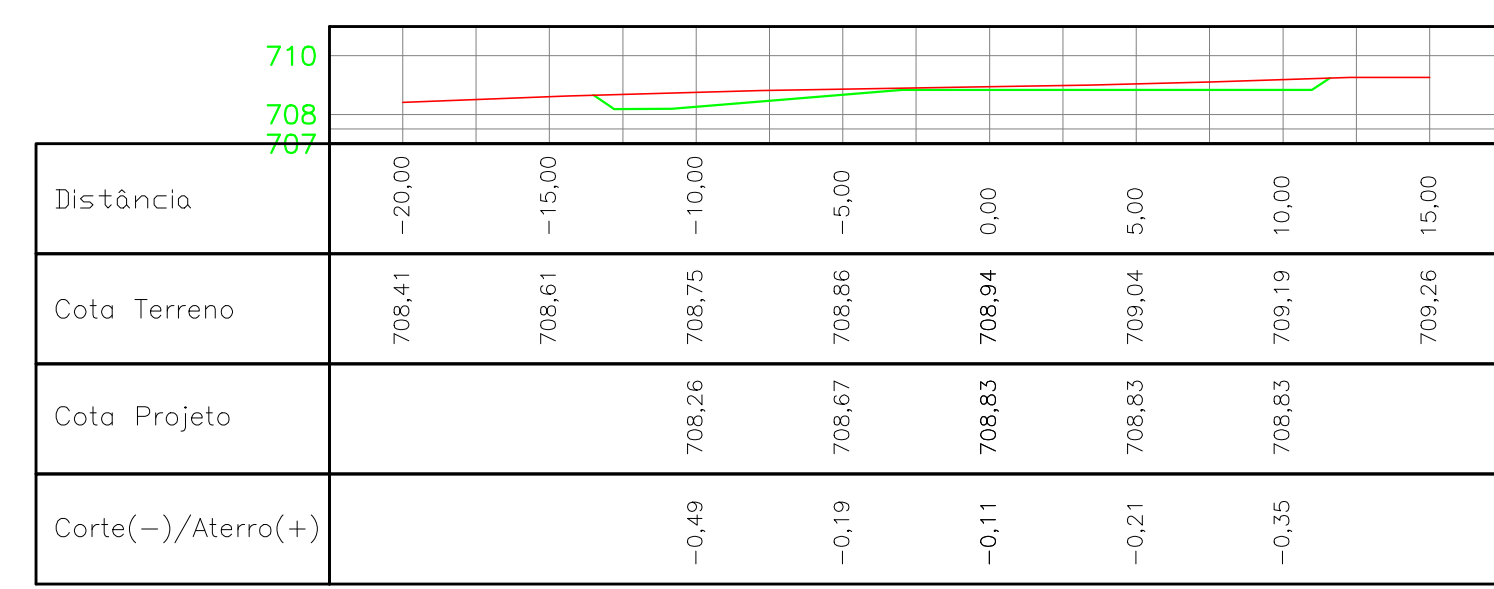
Eixo Longitudinal 2-Seção 21+10,00



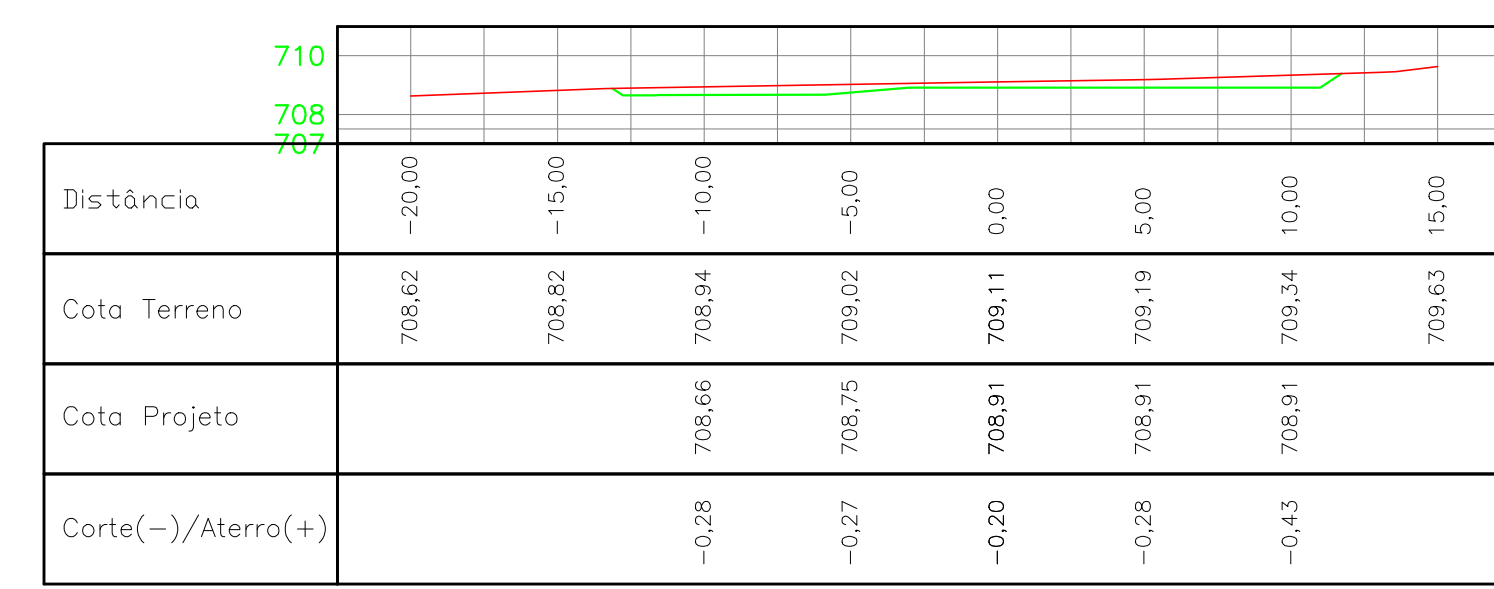
Eixo Longitudinal 2-Seção 22+0,00



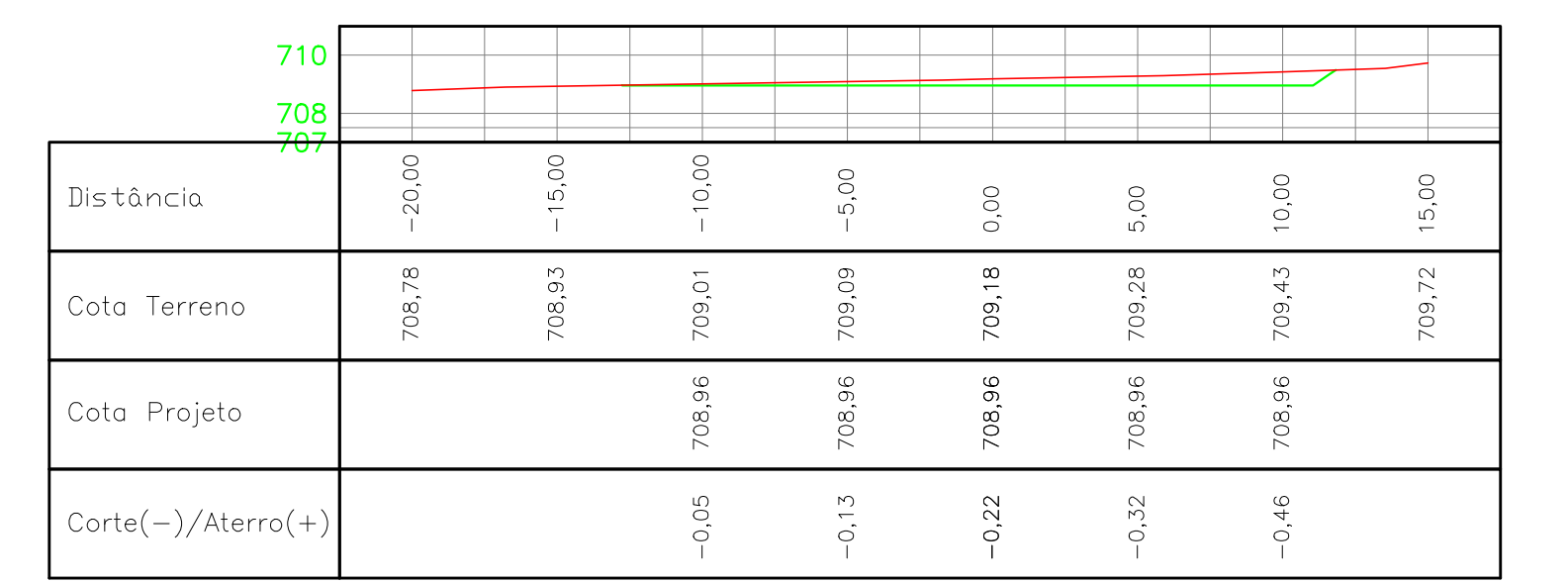
Eixo Longitudinal 2-Seção 22+10,00



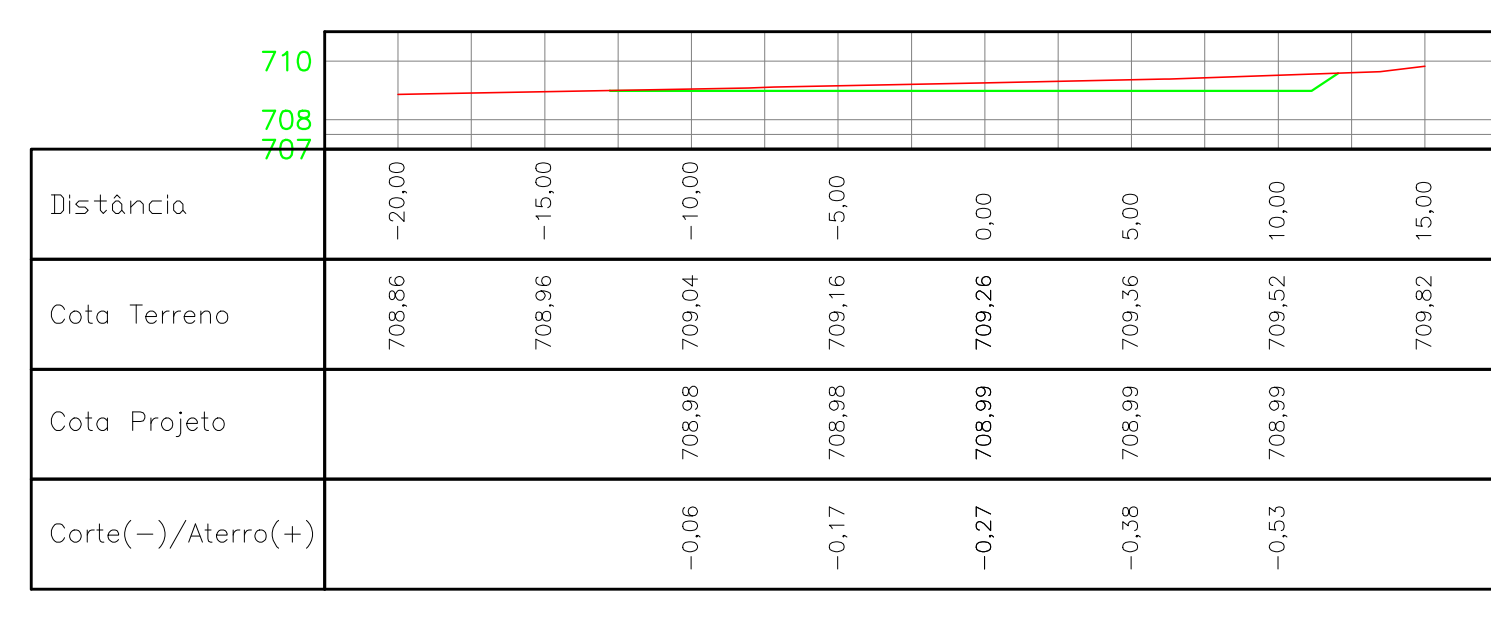
Eixo Longitudinal 2-Seção 23+0,00



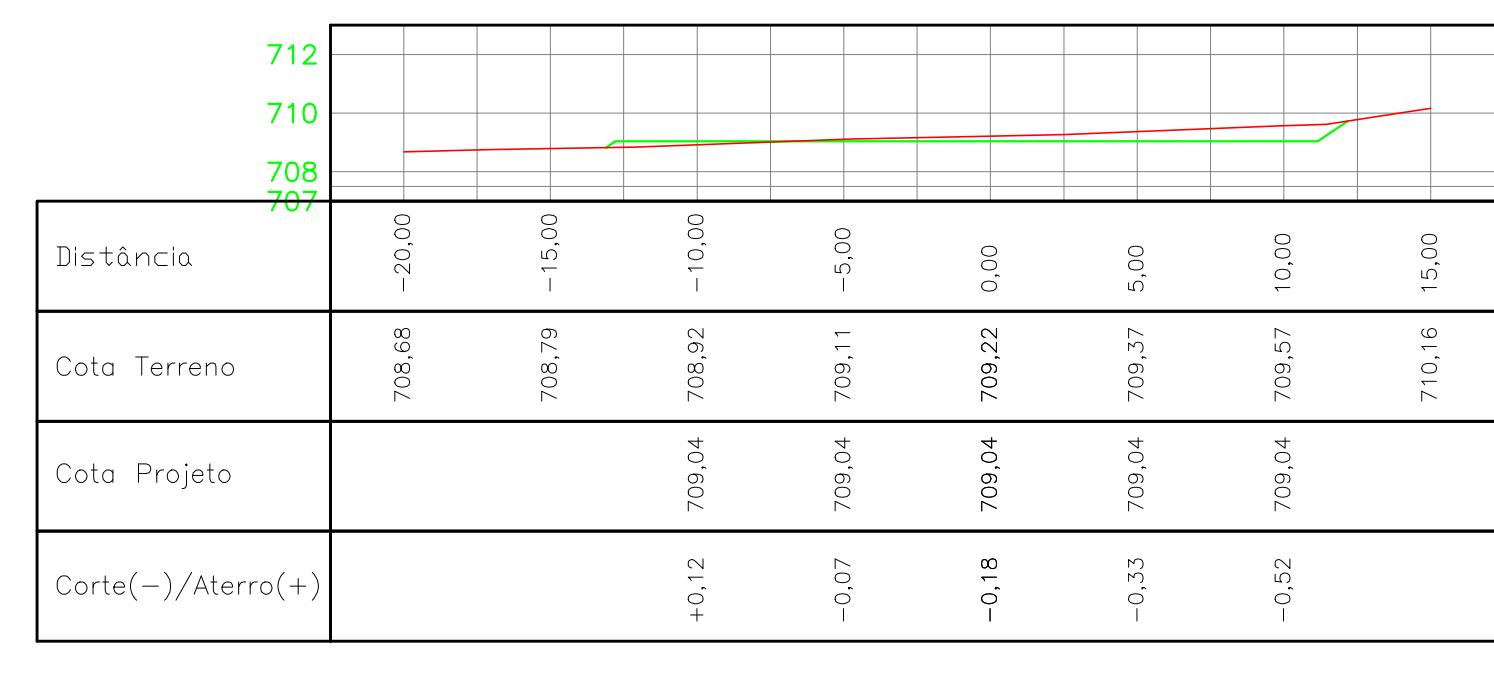
Eixo Longitudinal 2-Seção 23+10,00



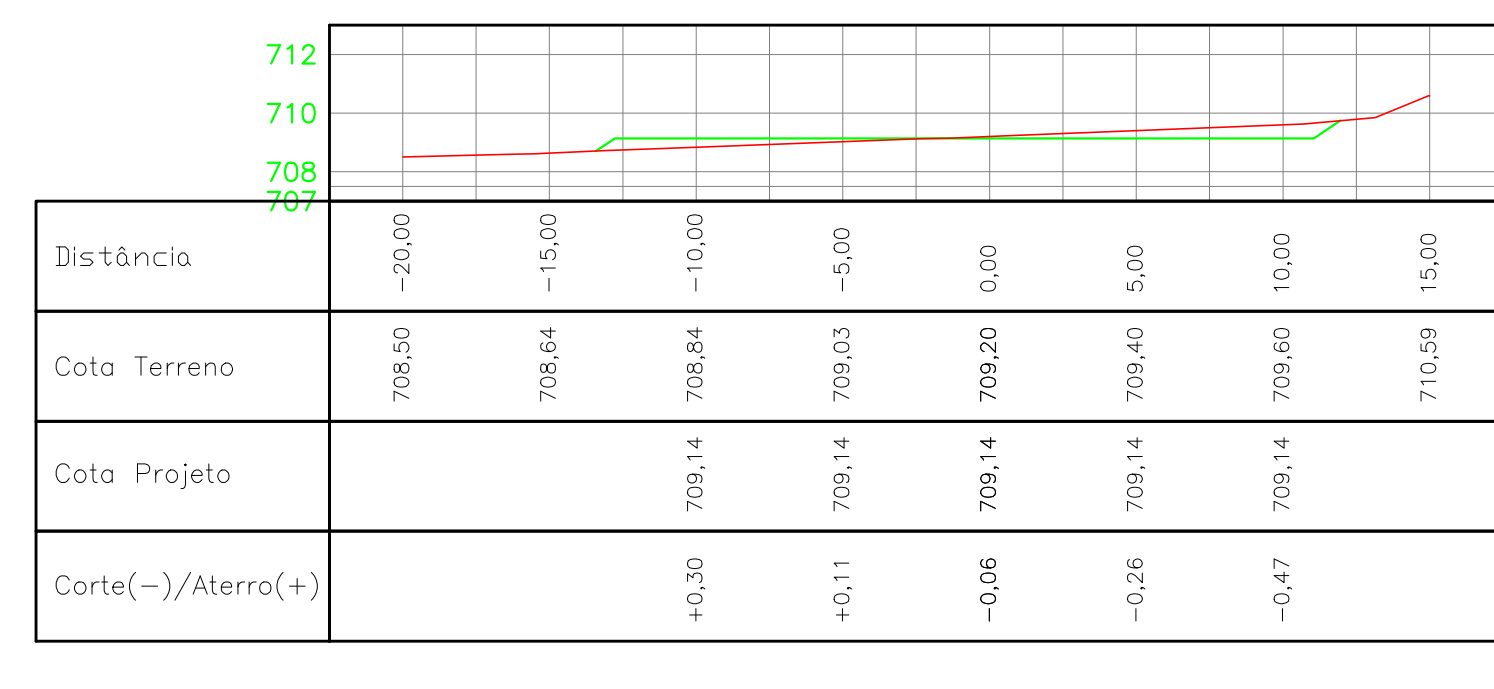
Eixo Longitudinal 2-Seção 24+0,00



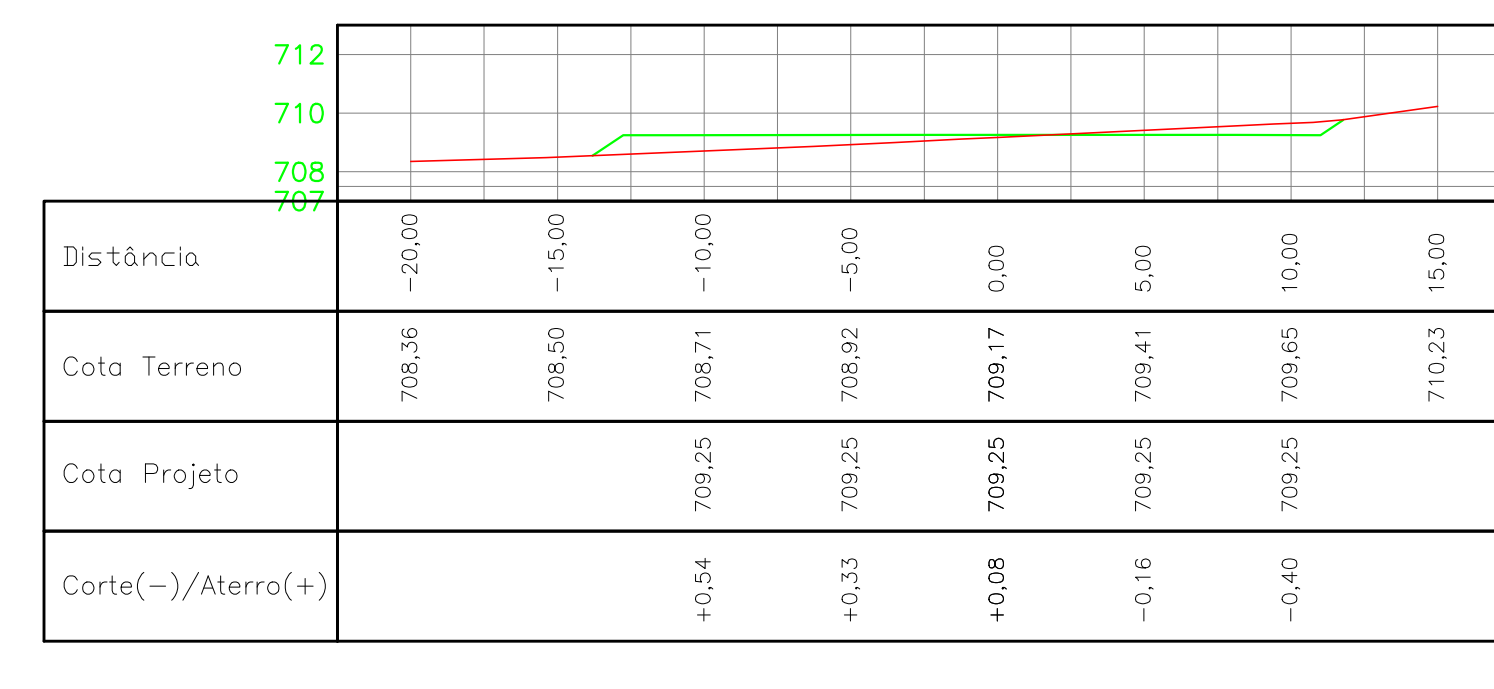
Eixo Longitudinal 2-Seção 24+10,00



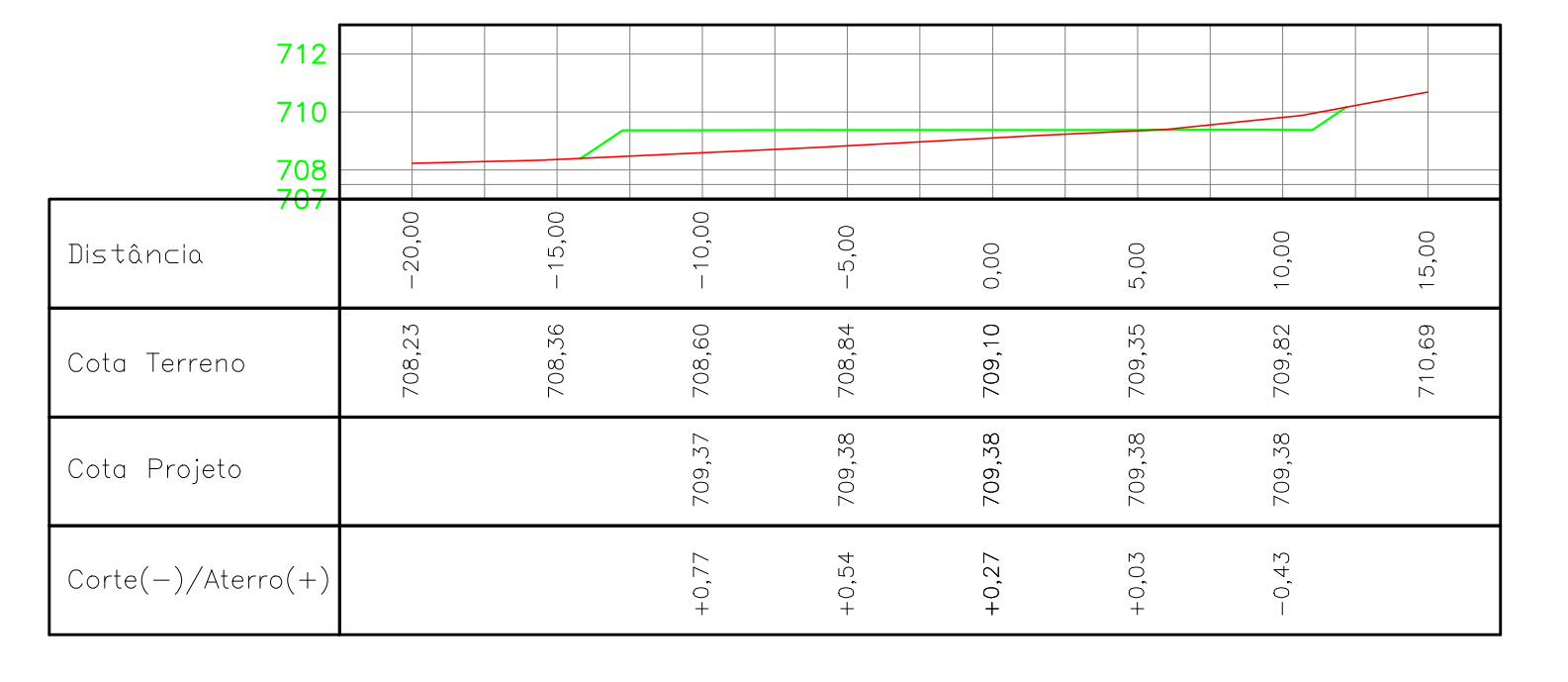
Eixo Longitudinal 2-Seção 25+0,00



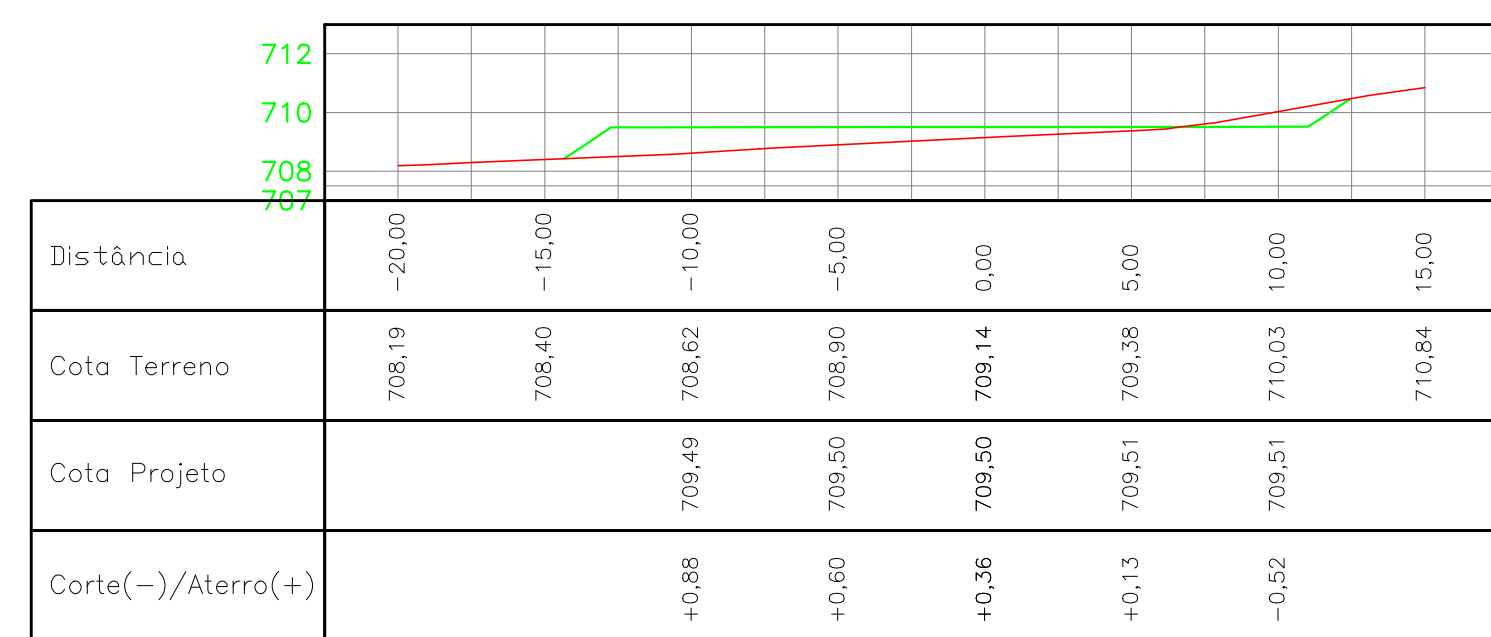
Eixo Longitudinal 2-Seção 25+10,00



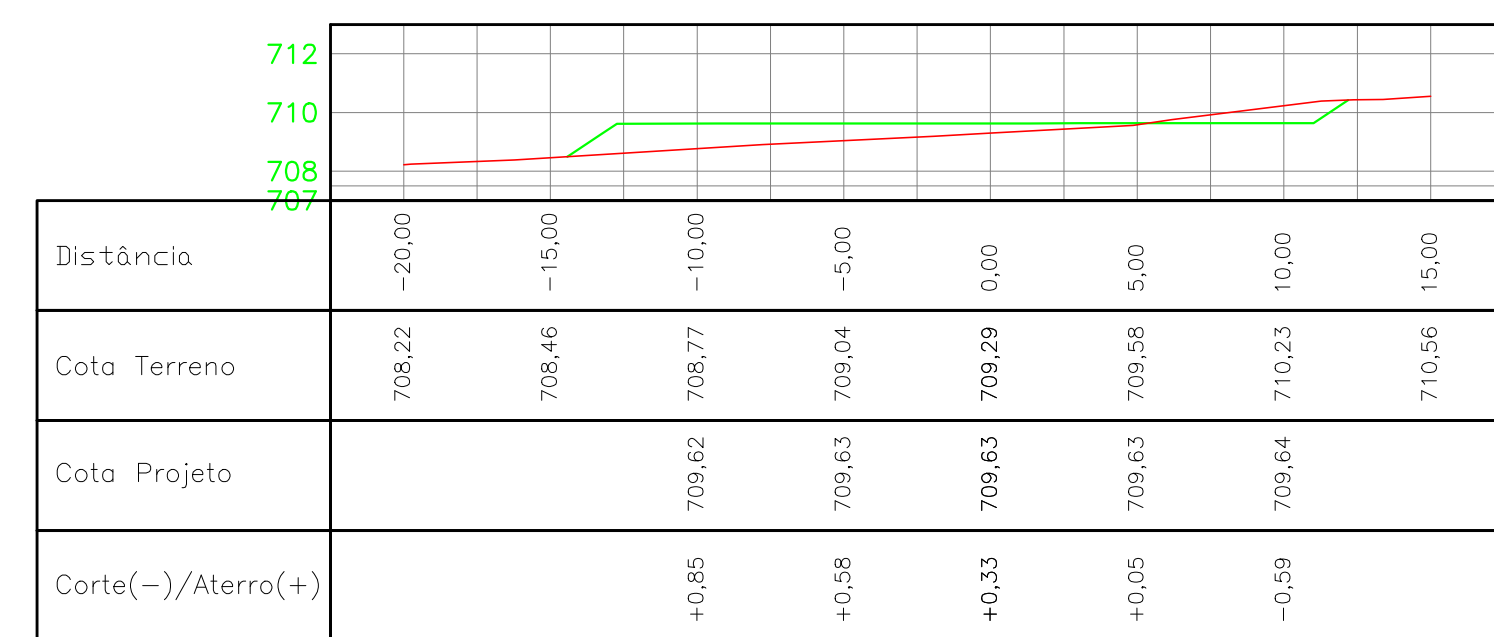
Eixo Longitudinal 2-Seção 26+0,00



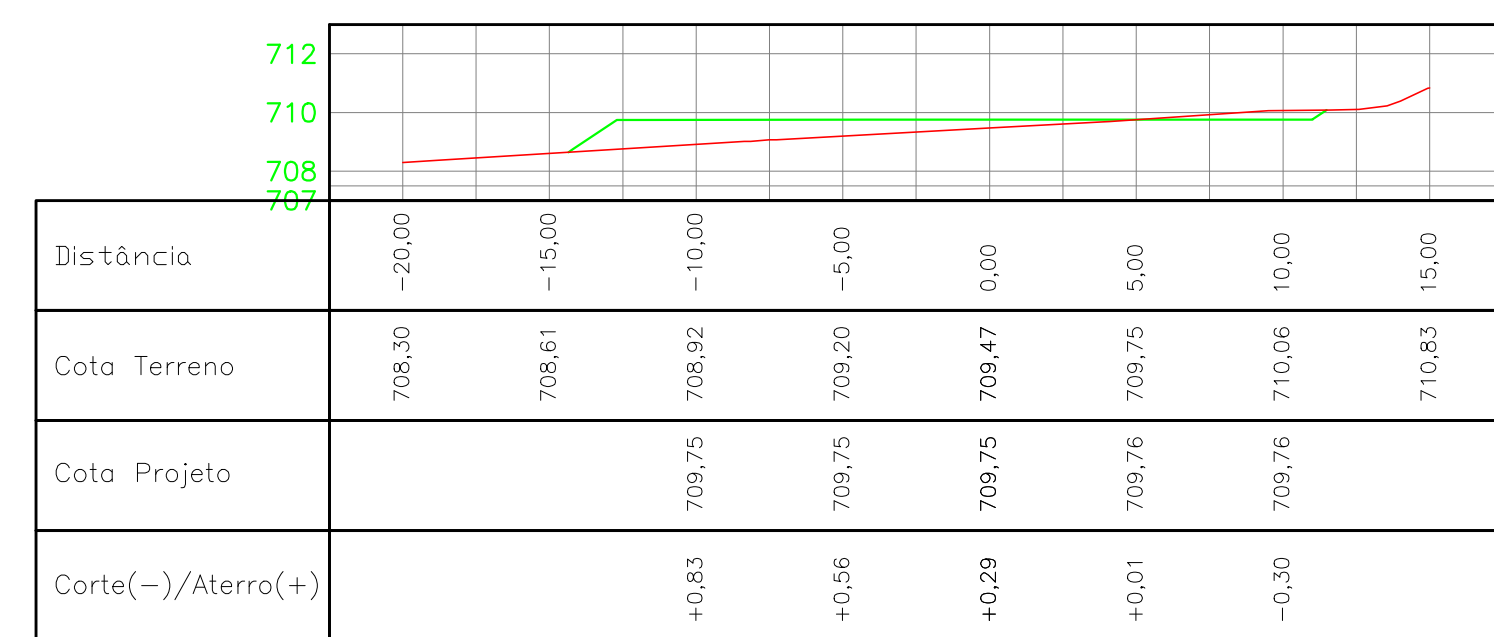
Eixo Longitudinal 2-Seção 26+10,00



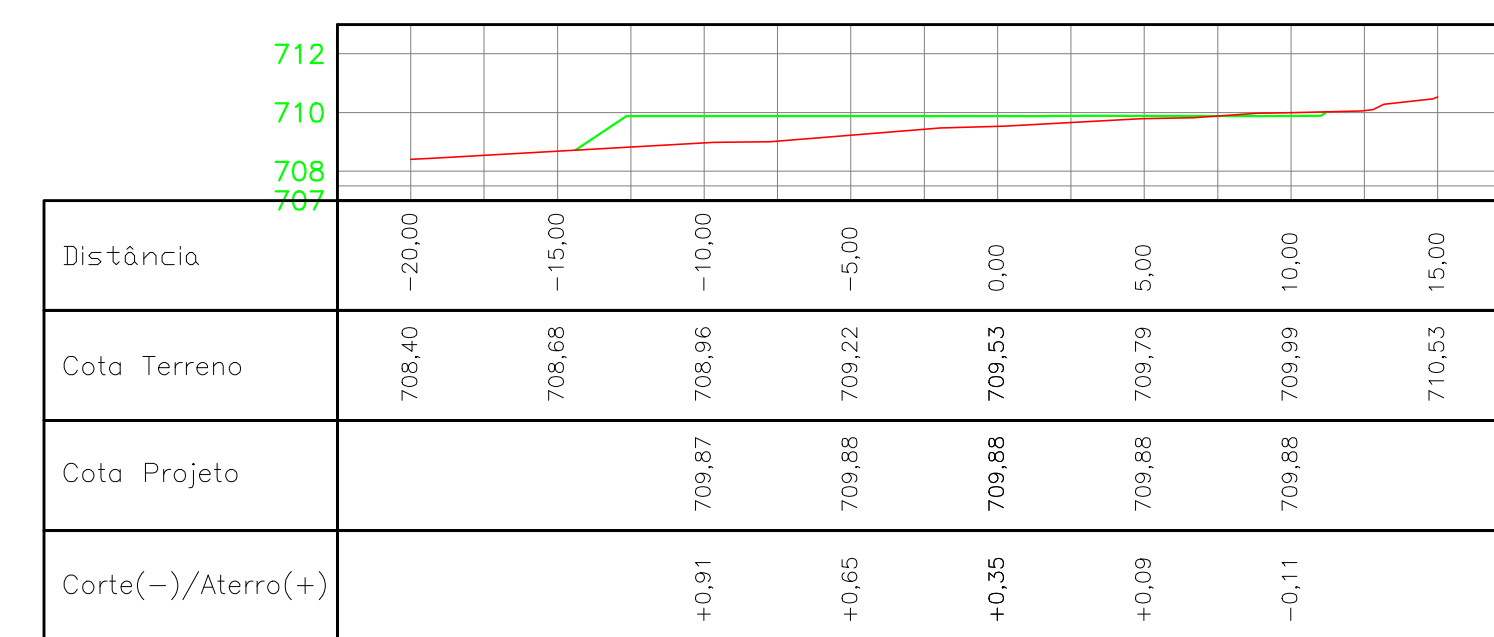
Eixo Longitudinal 2-Seção 27+0,00



Eixo Longitudinal 2-Seção 27+10,00



Eixo Longitudinal 2-Seção 28+0,00



Revisão	Data	Resp.
Emissão Inicial	20/05/2019	Jorge
Emissão Final	20/05/2019	Jorge

Cliente: DAERSA - AGUA E ESGOTO Contrato nº 0472019 Projeto: Projeto Complementares Local/Endereço: Rodovia João Casses e Av. Navarro de Andrade, B. Pinheiro - Jundiaí/SP	Escala 1: 250
FASE PROJETO PROJETO DE TERRAPLENAGEM PERFIL LONGITUDINAL - EIXO LONGITUDINAL 2	Data MAJ / 2019
Responsável Técnico Eng. Jorge Luiz Vergilio - CREA nº 0601138719	Folha PE TER 16 / 21
Levantamento / Desenho Nome Arquivo CAD PMJ_PCL_TER_FL01-21_R01	
ART/RRT 2087220190049438 REG. CAU nº 19028-B REG. CREA nº 0452024	