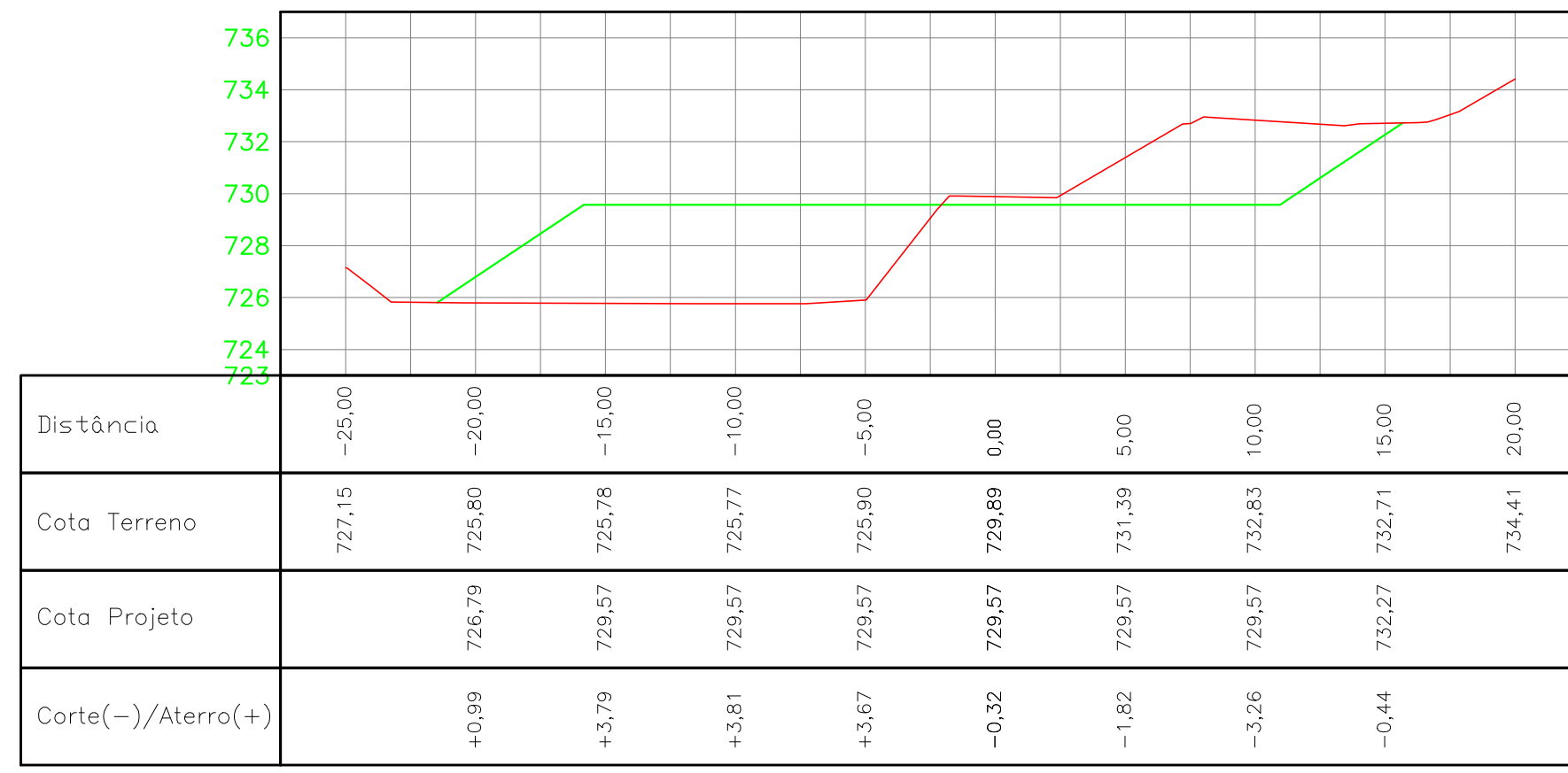
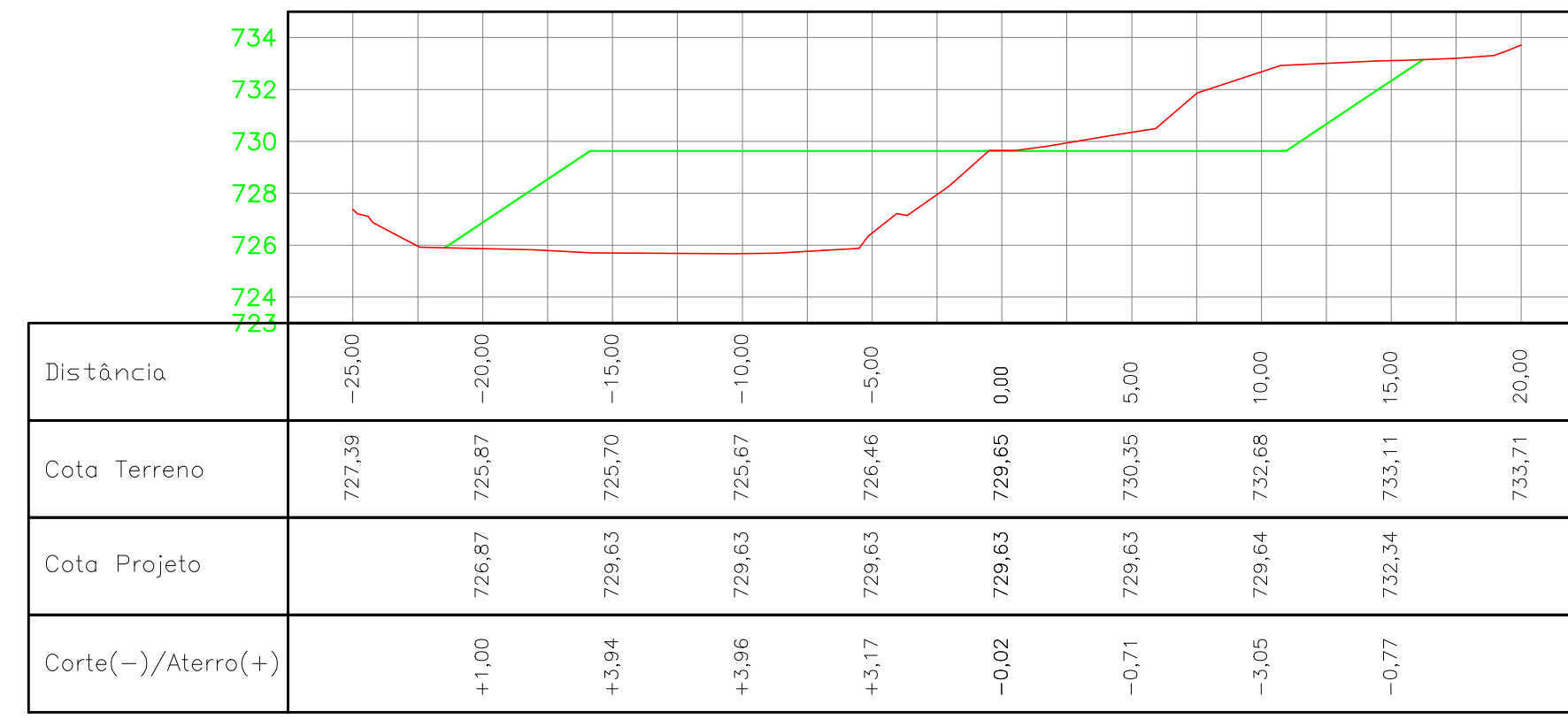


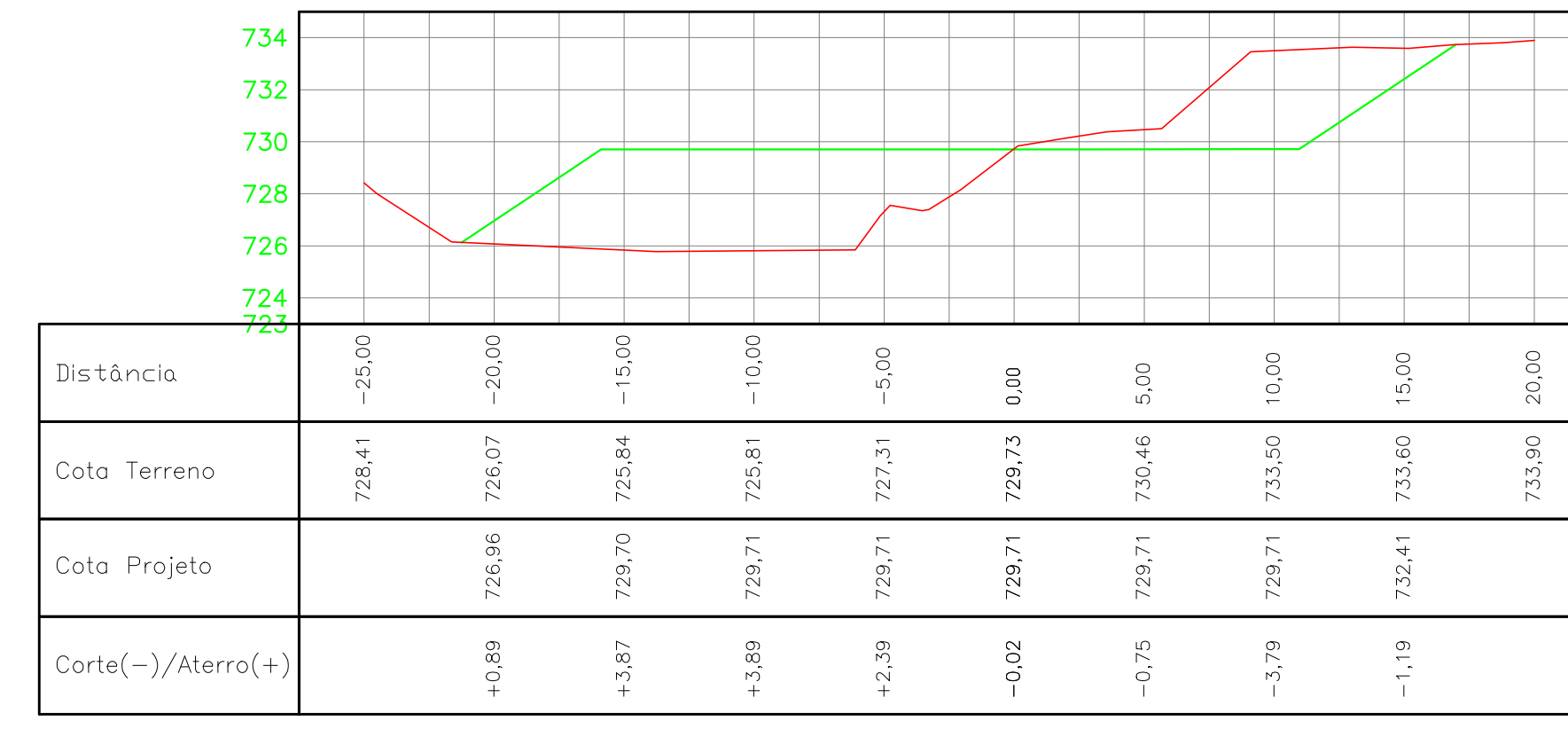
Eixo Longitudinal 2-Seção 50+0,00



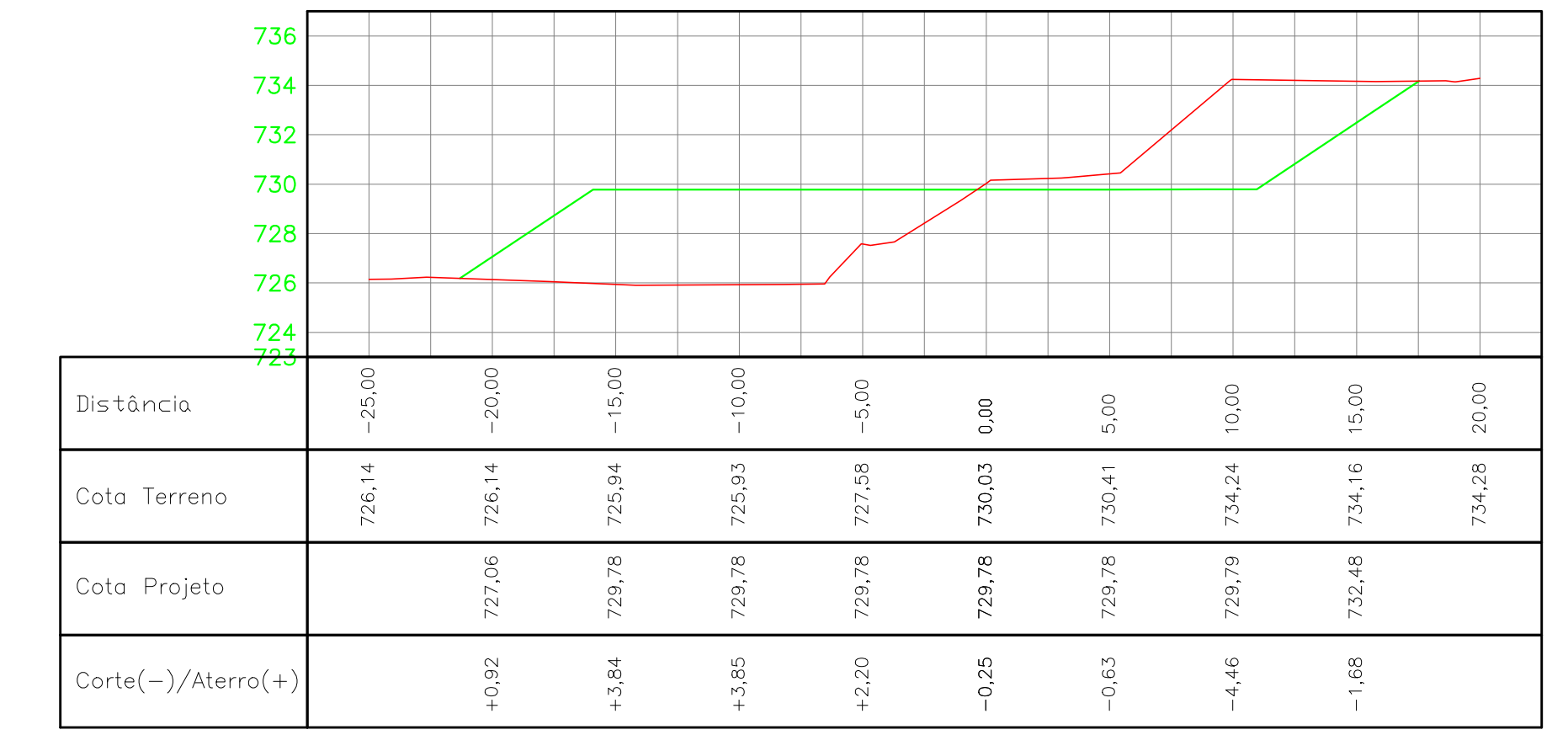
Eixo Longitudinal 2-Seção 50+10,00



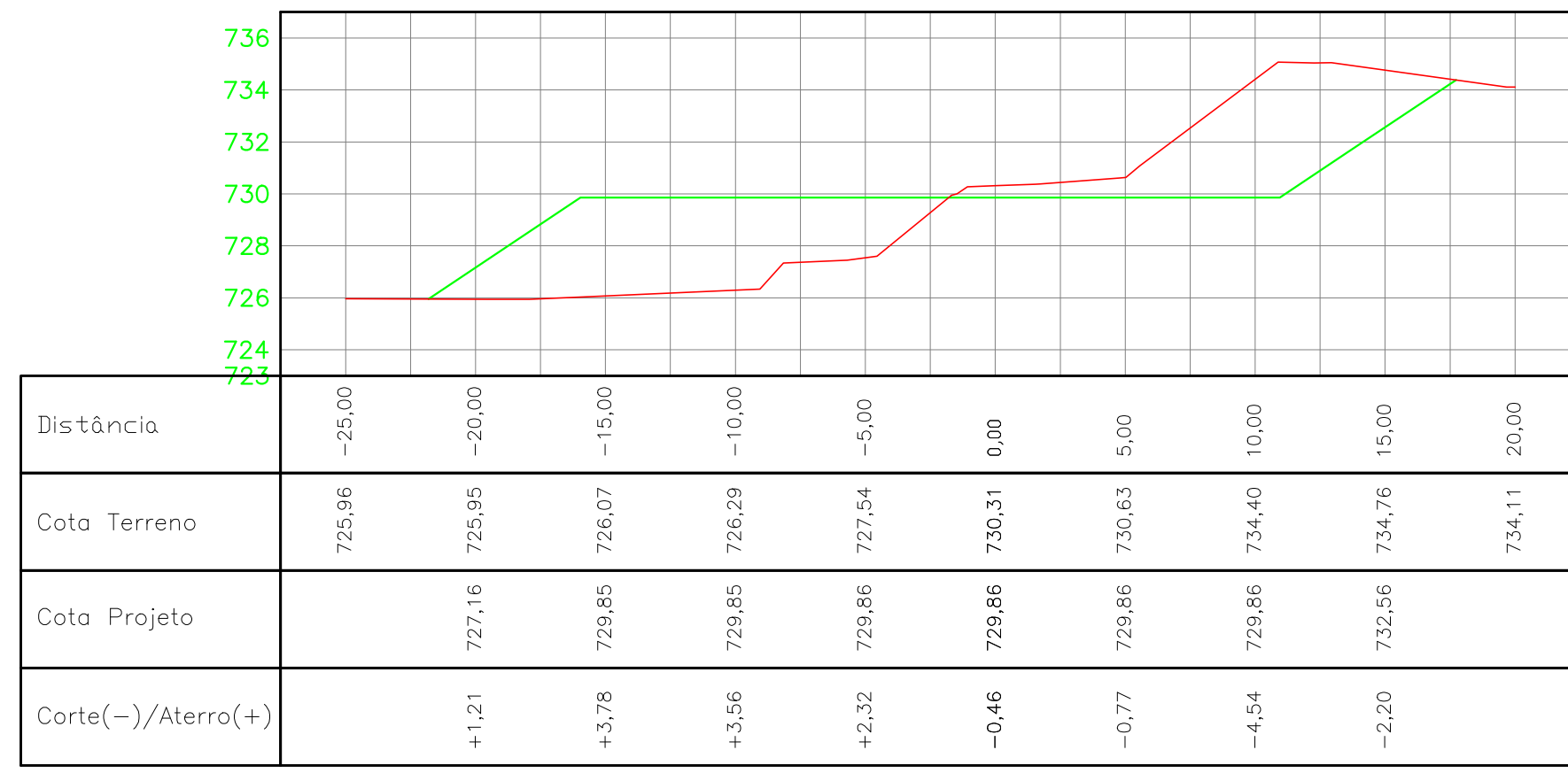
Eixo Longitudinal 2-Seção 51+0,00



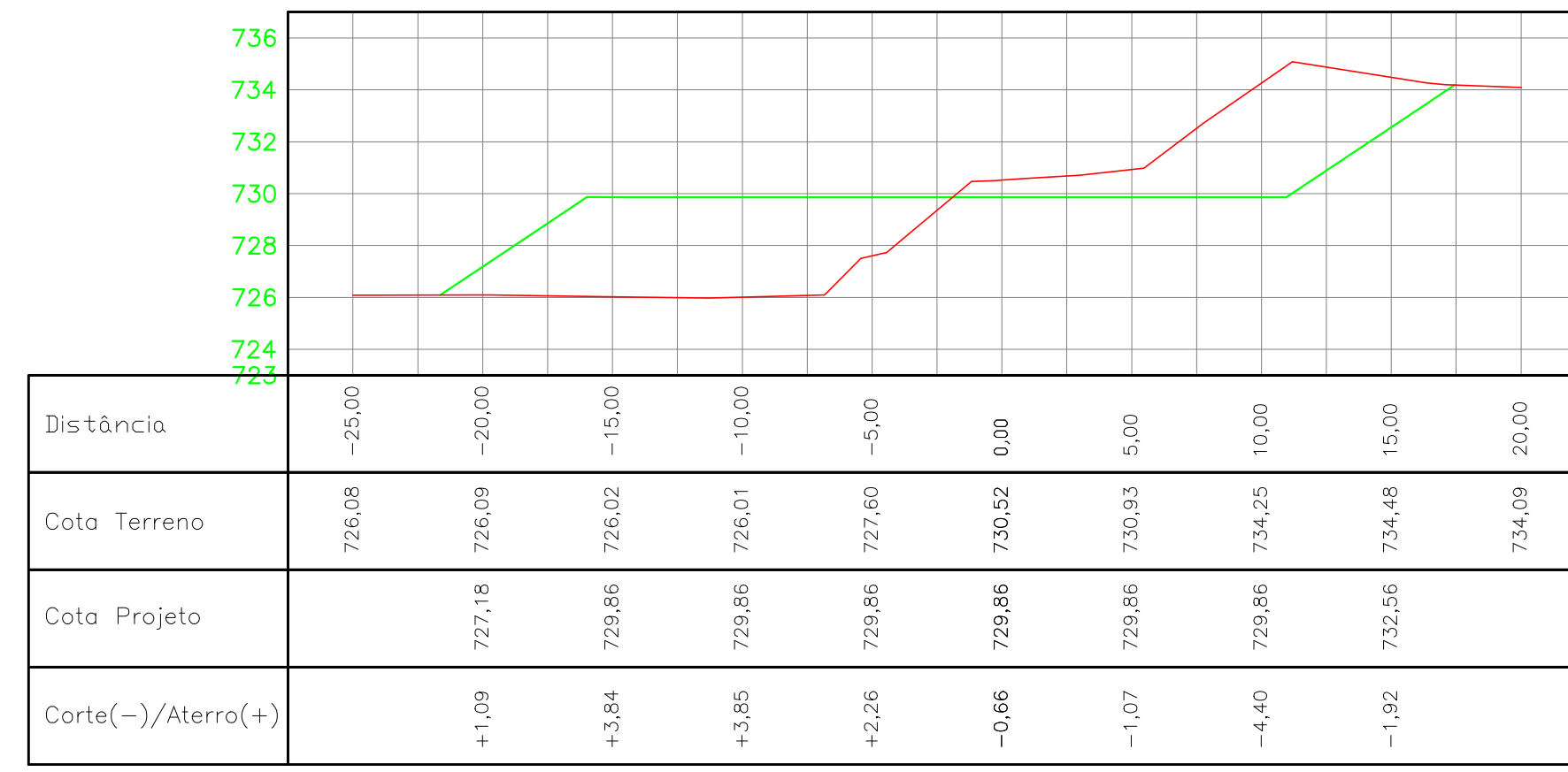
Eixo Longitudinal 2-Seção 51+10,00



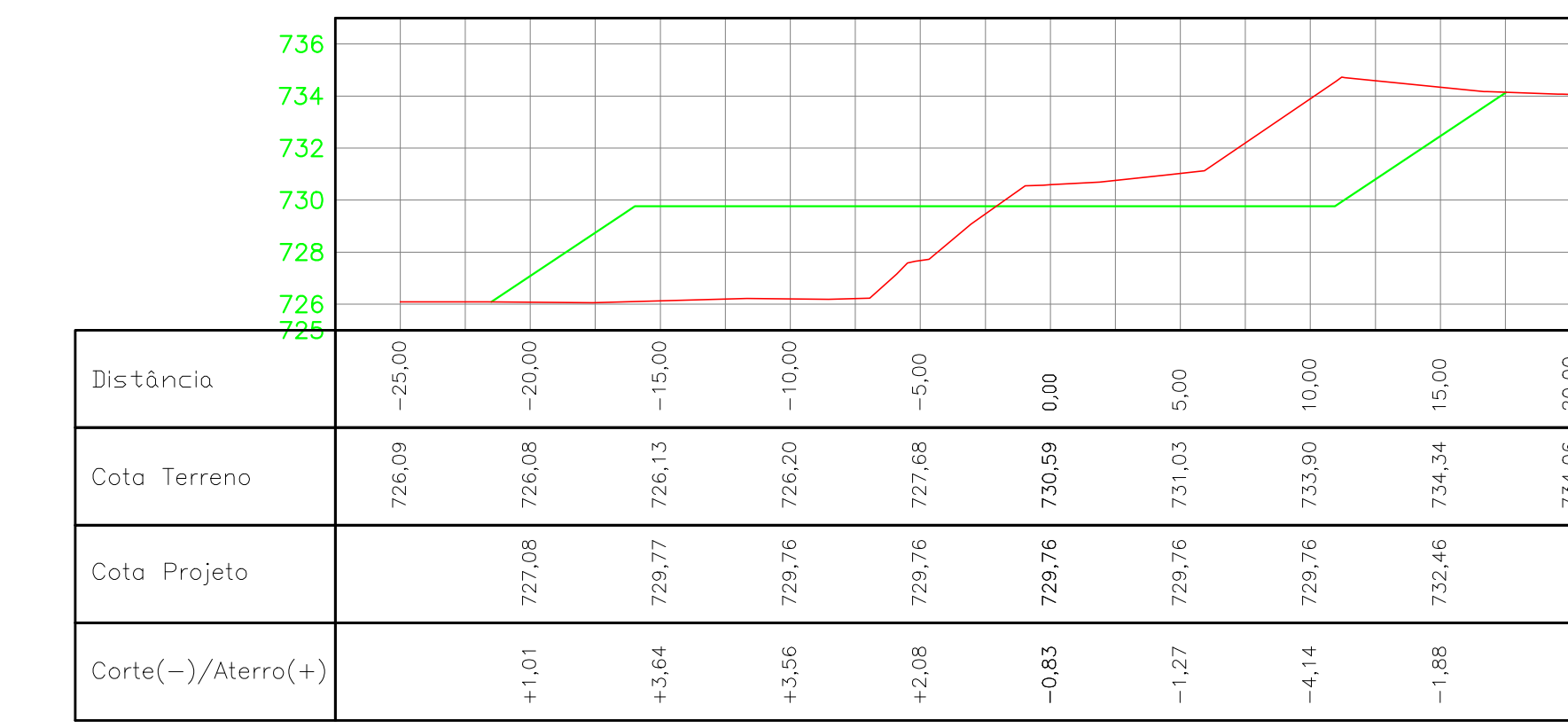
Eixo Longitudinal 2-Seção 52+0,00



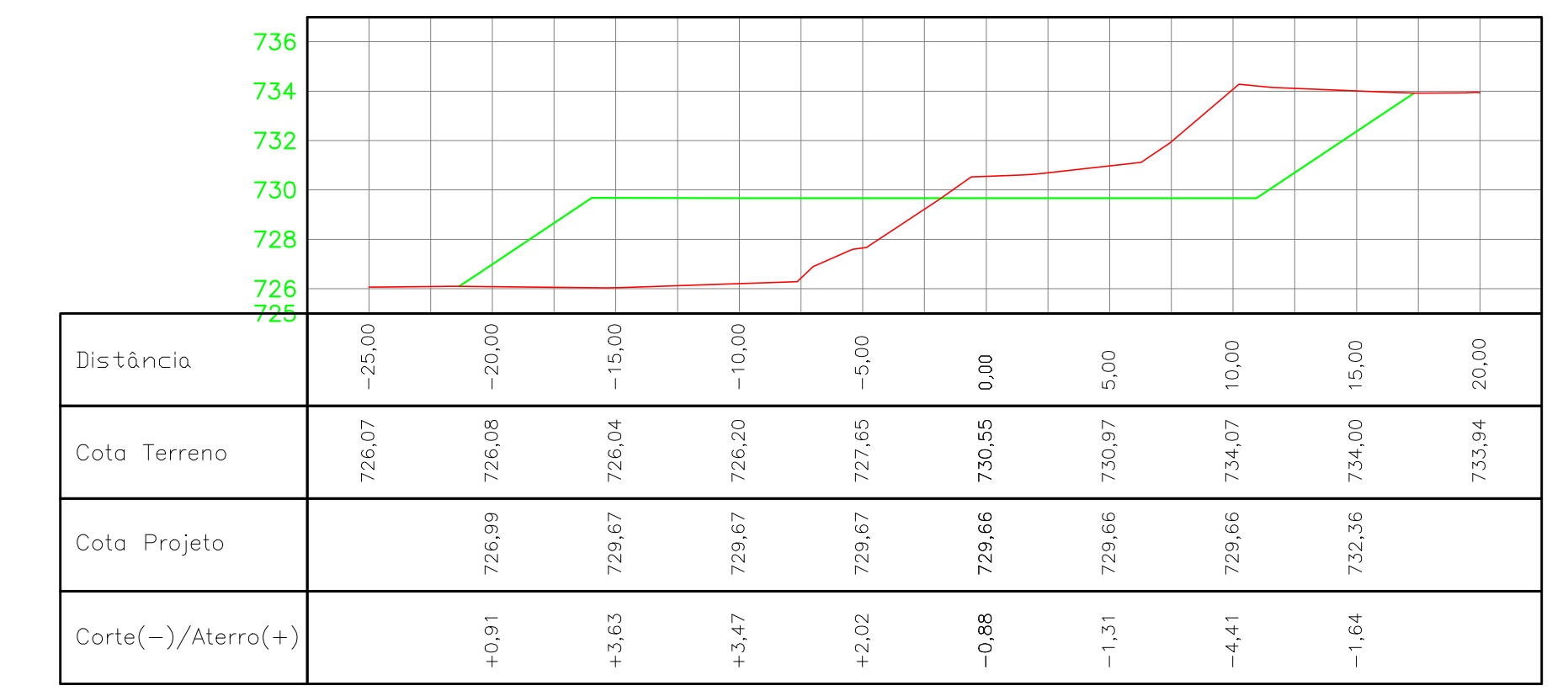
Eixo Longitudinal 2-Seção 52+10,00



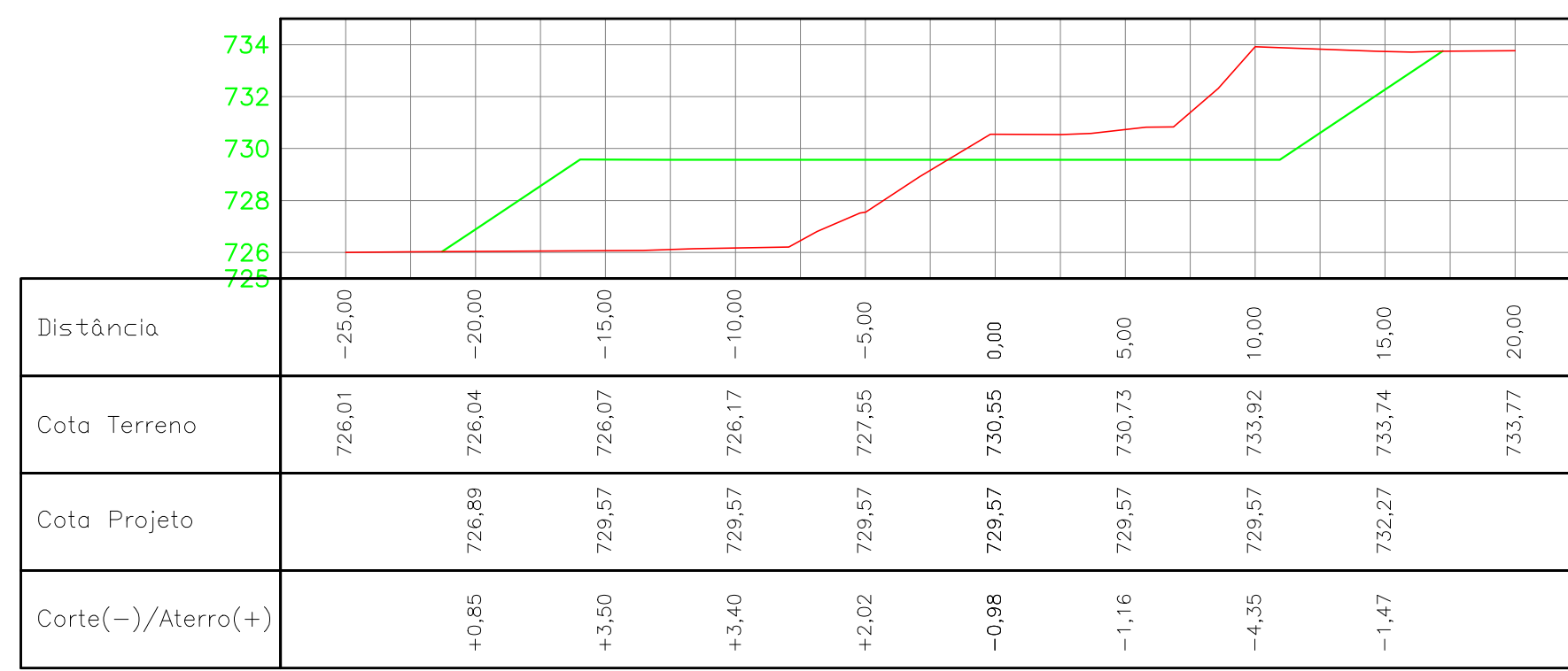
Eixo Longitudinal 2-Seção 53+0,00



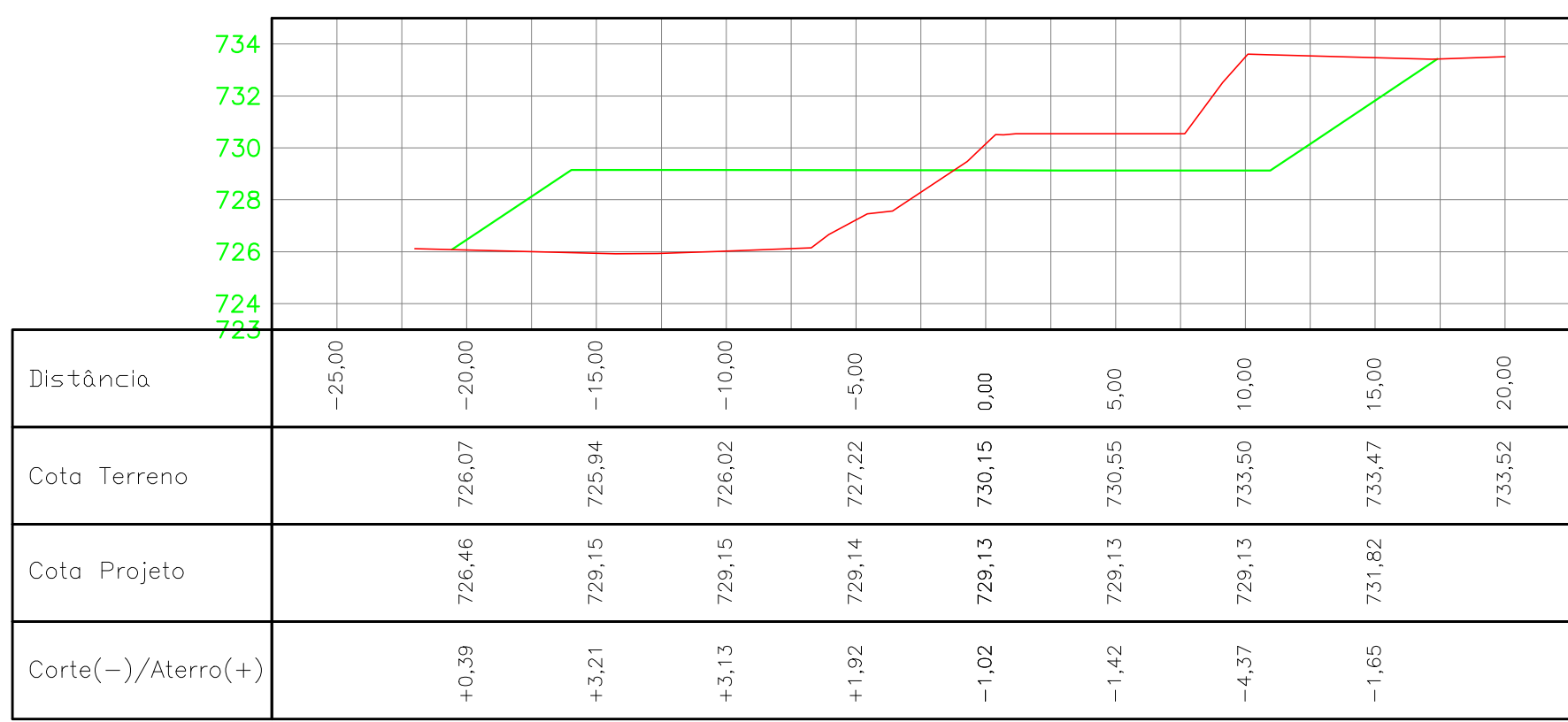
Eixo Longitudinal 2-Seção 53+10,00



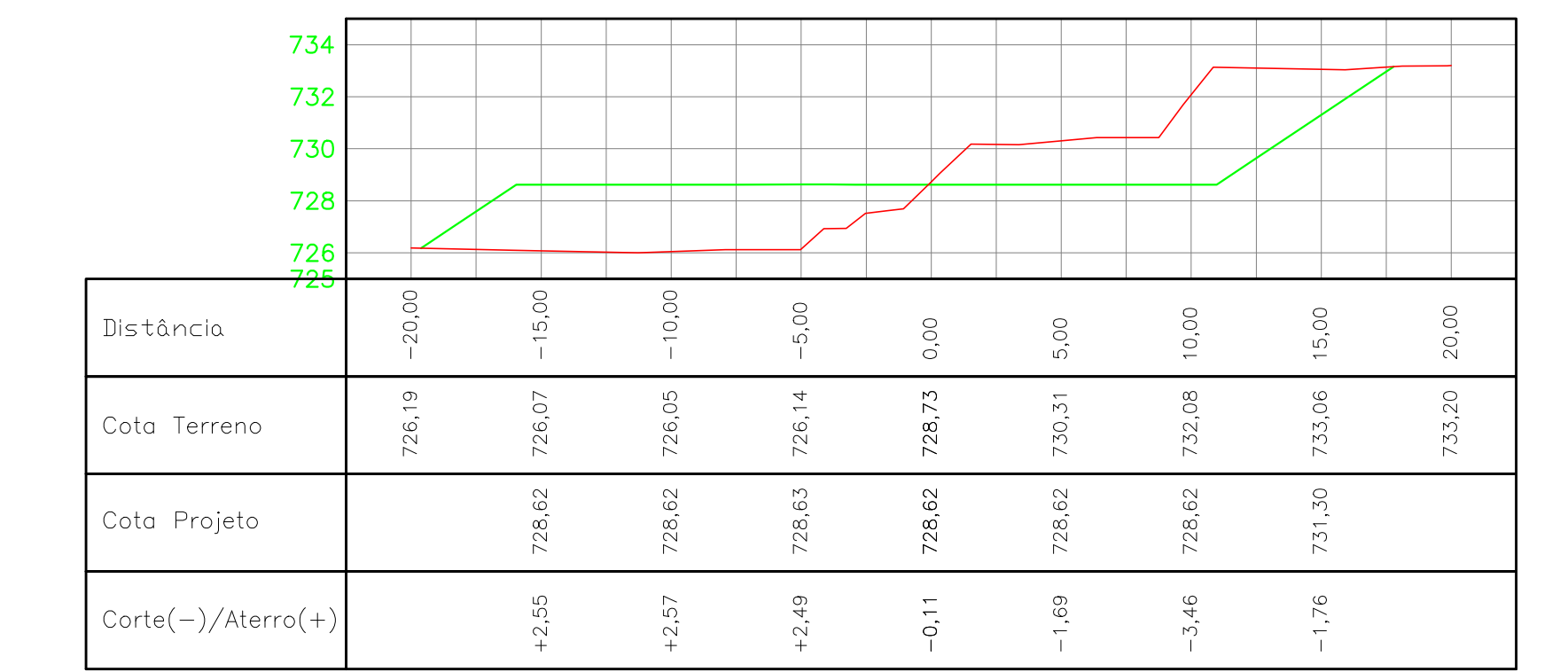
Eixo Longitudinal 2-Seção 54+0,00



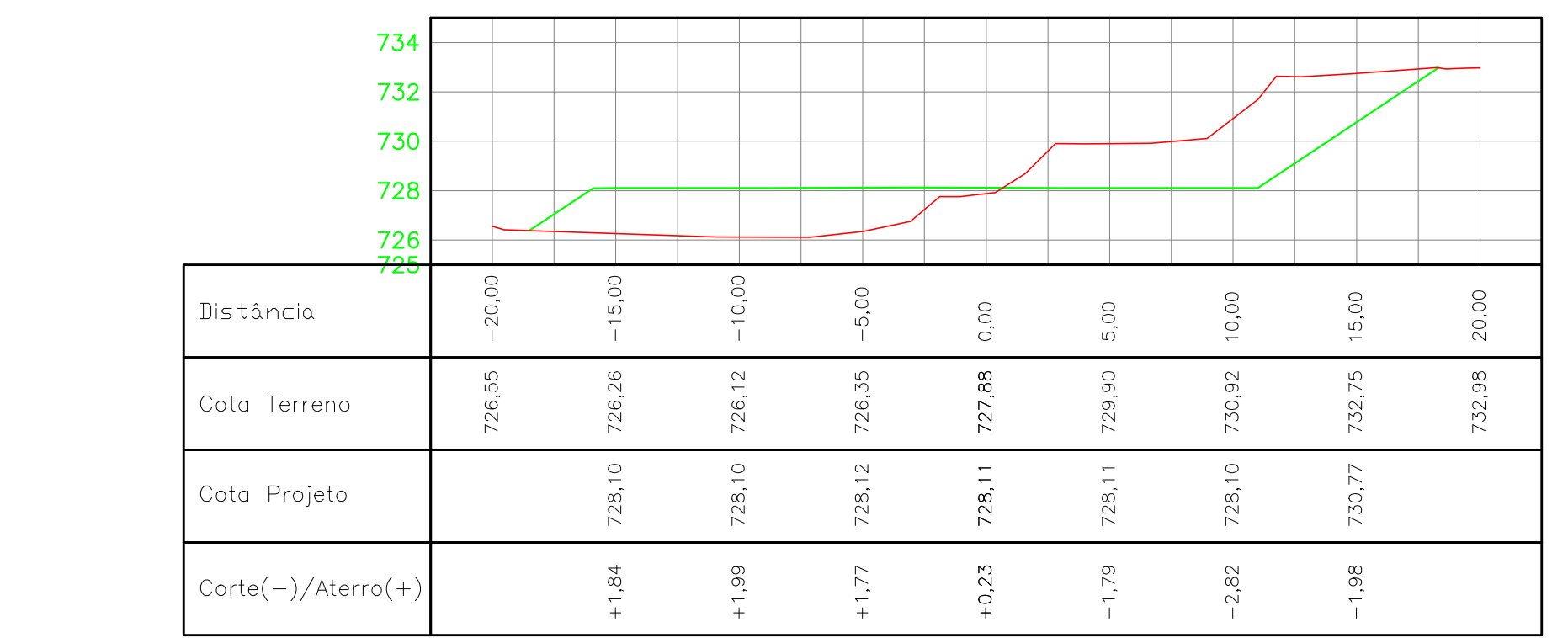
Eixo Longitudinal 2-Seção 54+10,00



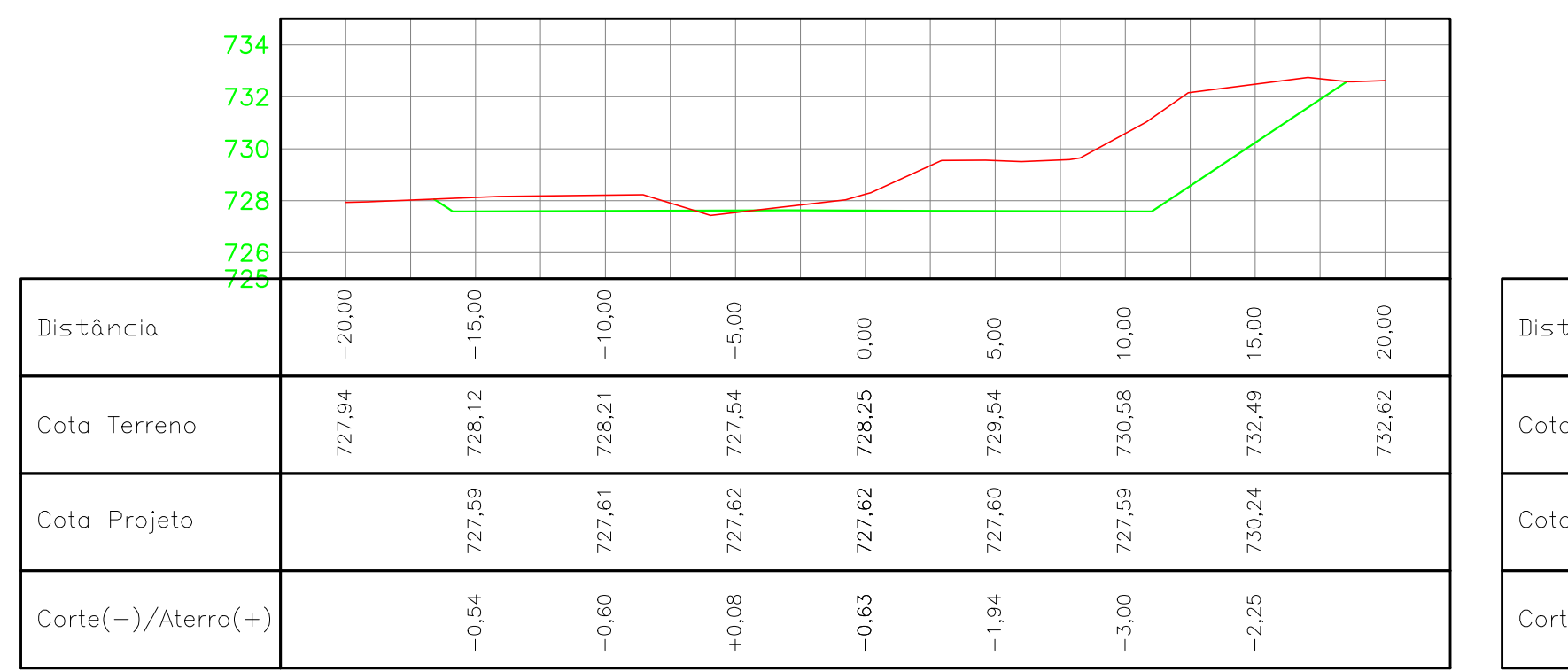
Eixo Longitudinal 2-Seção 55+0,00



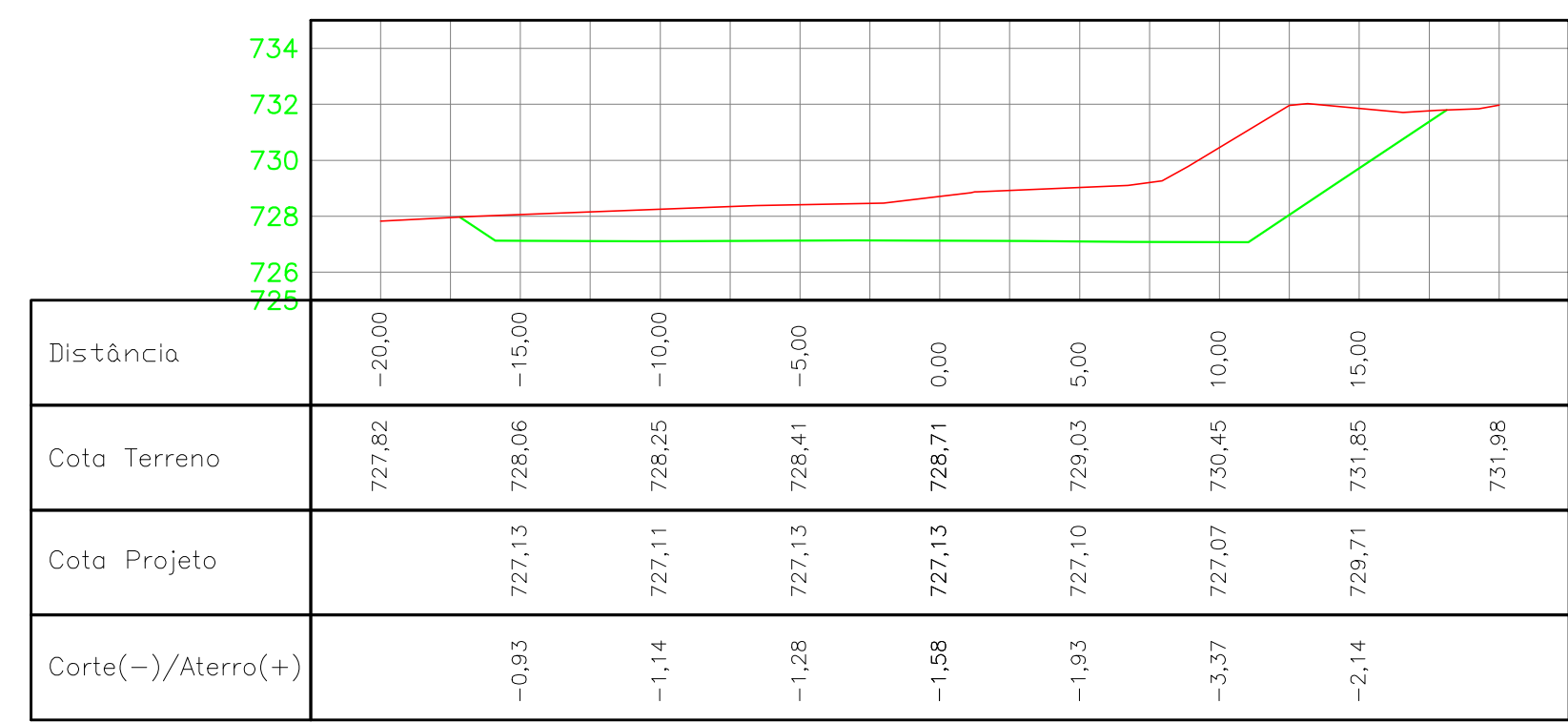
Eixo Longitudinal 2-Seção 55+10,00



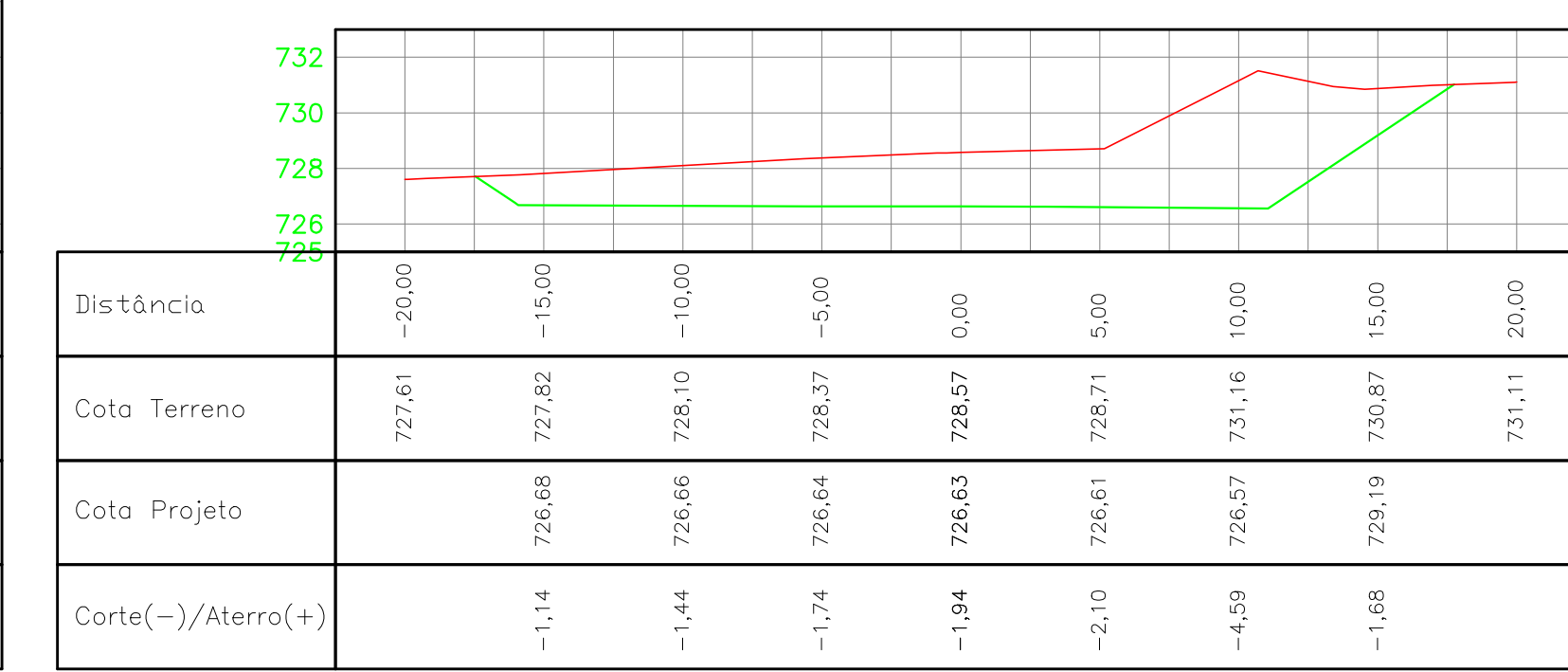
Eixo Longitudinal 2-Seção 56+0,00



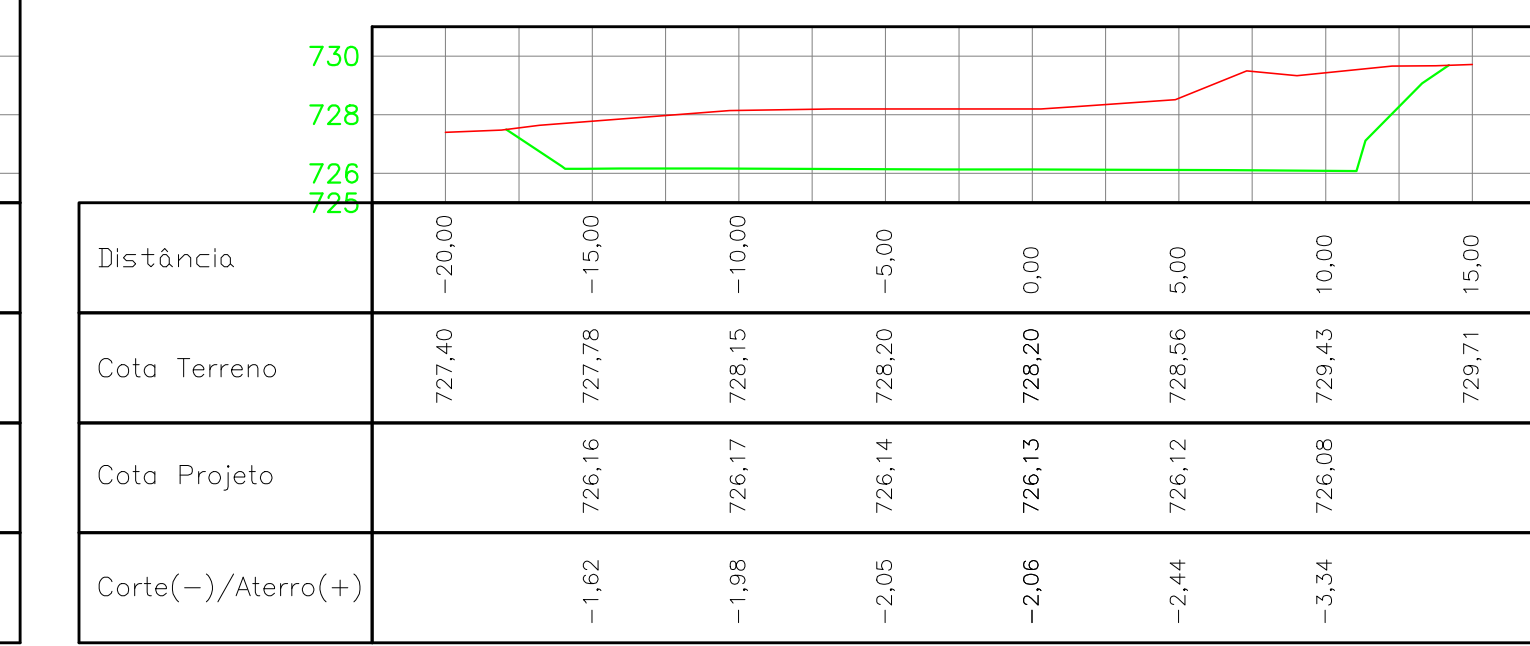
Eixo Longitudinal 2-Seção 56+10,00



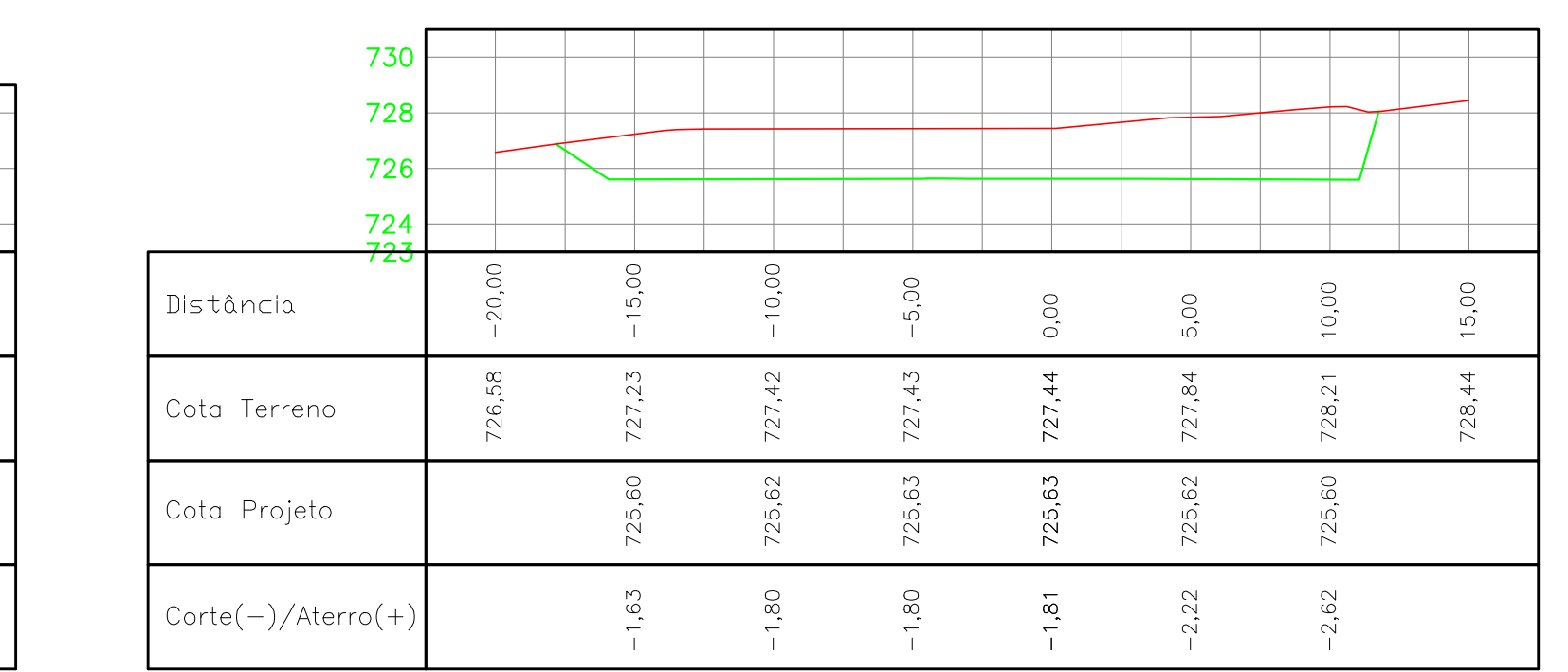
Eixo Longitudinal 2-Seção 57+0,00



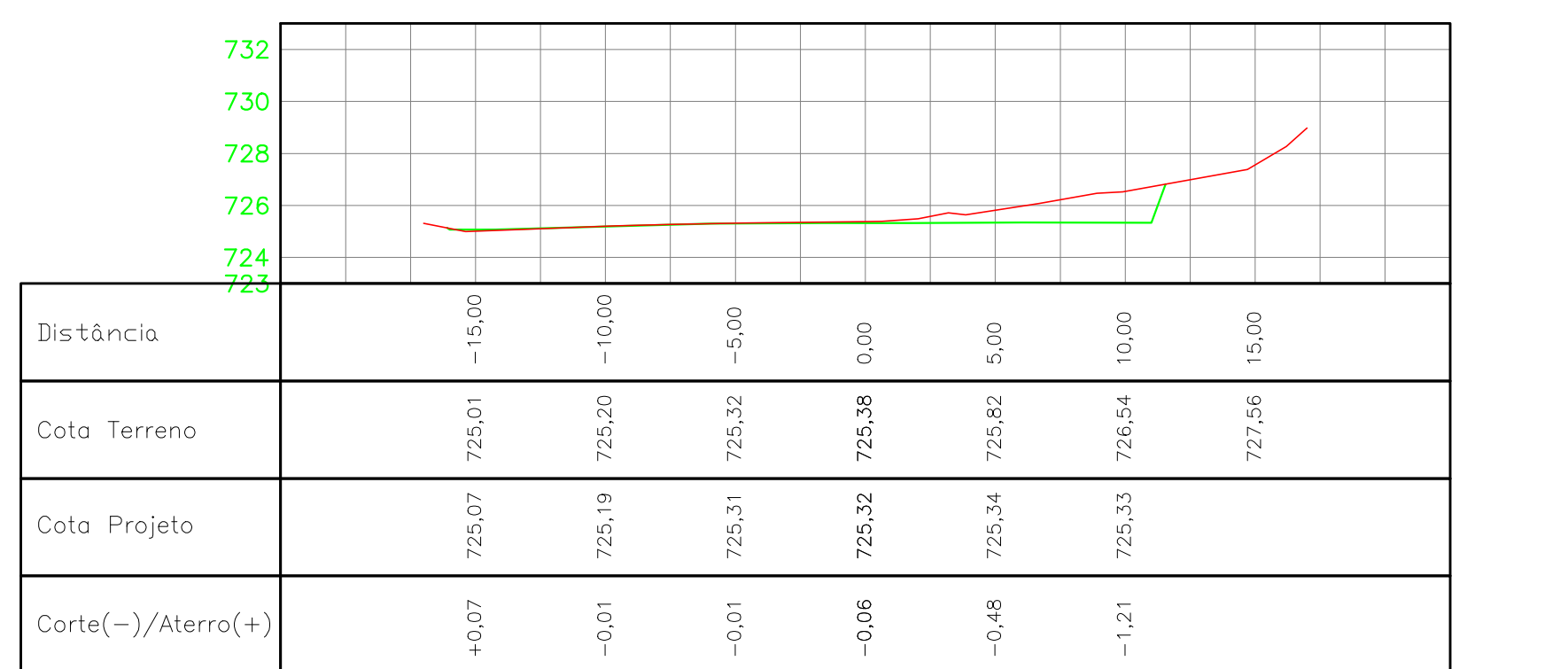
Eixo Longitudinal 2-Seção 57+10,00



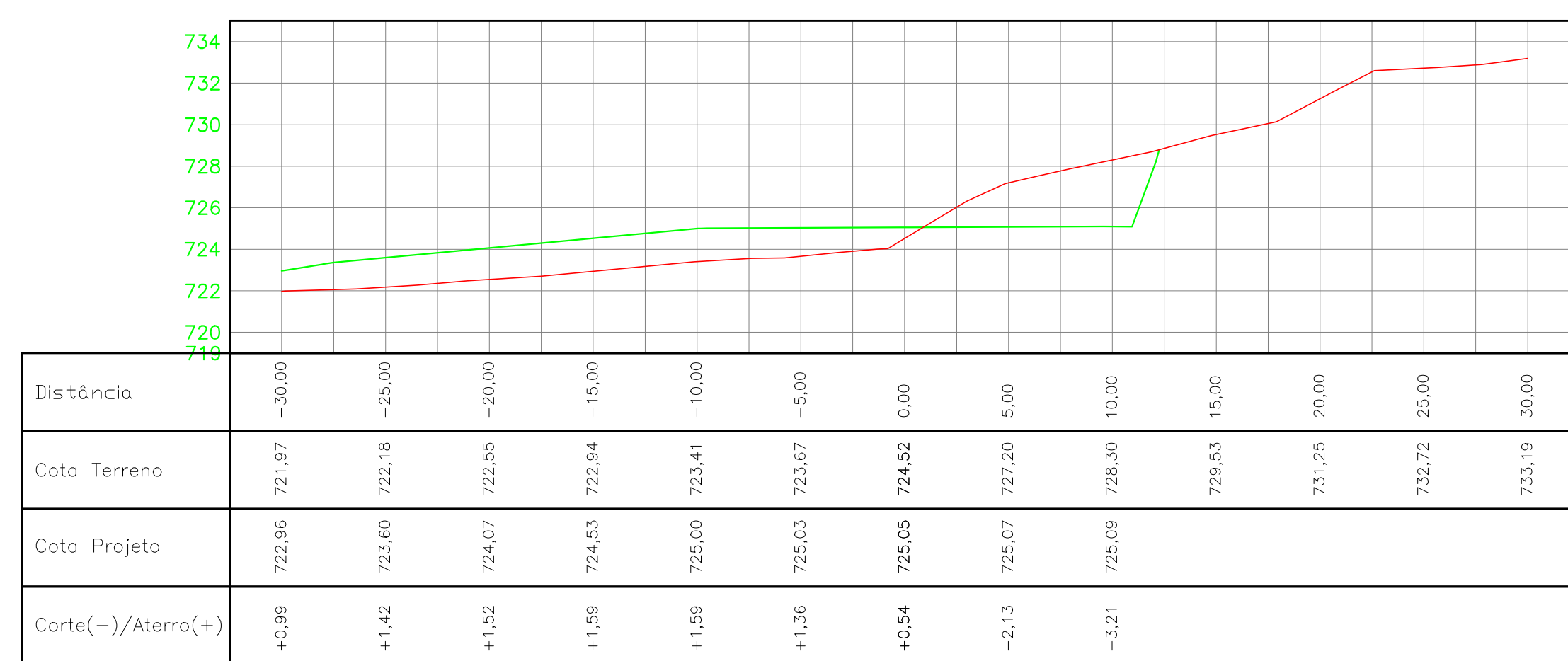
Eixo Longitudinal 2-Seção 58+0,00



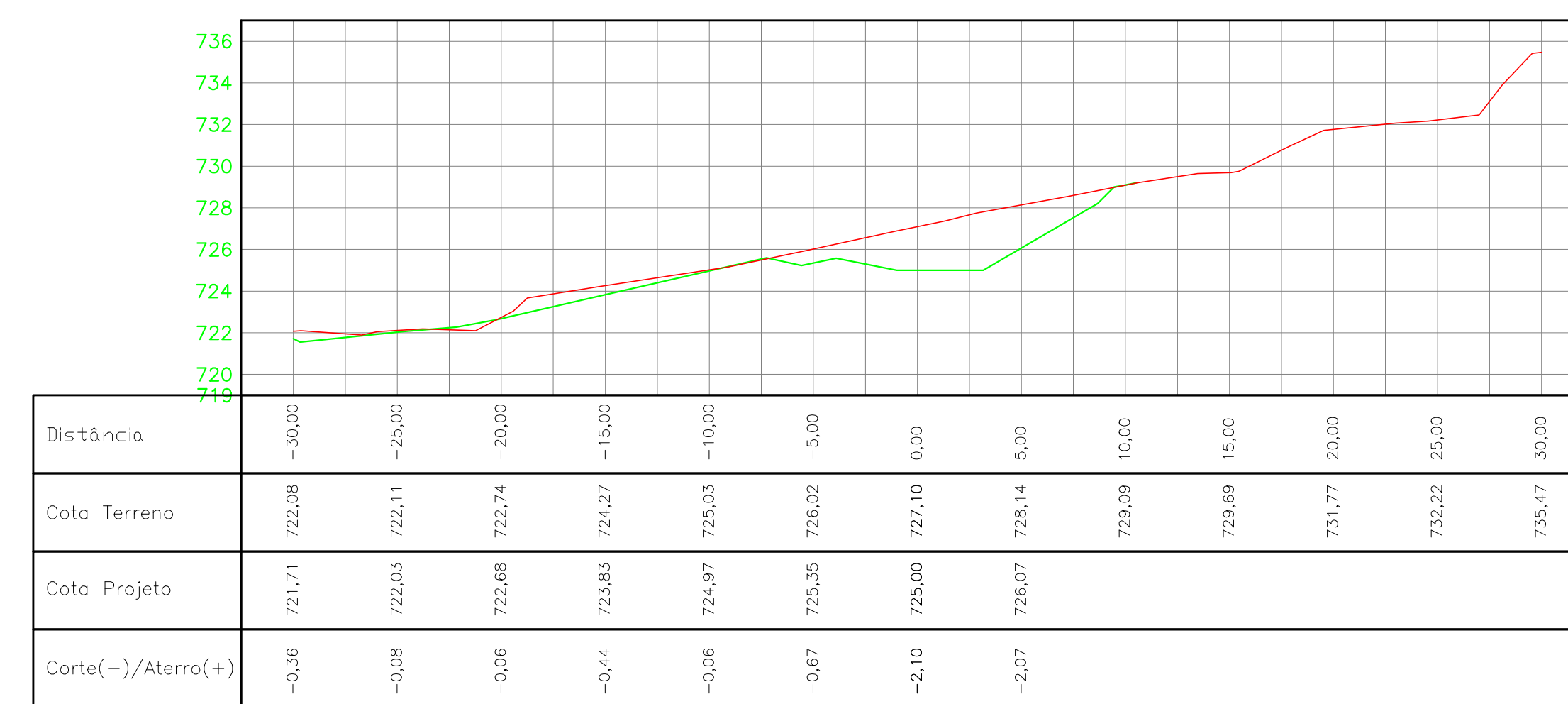
Eixo Longitudinal 2-Seção 58+10,00



Eixo Longitudinal 2-Seção 59+0,00



Eixo Longitudinal 2-Seção 59+10,00



Revisão	Data	Resp.
Emissão Inicial	20/05/2019	Jorge
Emissão Final	20/06/2019	Jorge

	Cliente: DAERSA - ÁGUA E ESGOTO Contrato nº 0472019 Projeto: Projeto Complementares Local/Endereço: Rodovia João Carneiro s/ Av. Navarro de Andrade, B. Pinheiro - Jundiaí/SP	Escala: 1:250
	FASE PROJETO PROJETO DE TERRAPLENAGEM PERFIL LONGITUDINAL - EIXO LONGITUDINAL 2	Data: MAI / 2019